

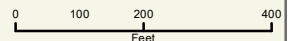
Applicant: PLANNING STAFF

Road Name Establishment: UNNAMED TO OLD LANIER ISLANDS DRIVE

Location: AT THE INTERSECTION OF BIG CREEK & NEW BETHANY ROAD

Commission District 2

PC Mtg. Date: 04/03/2023



- Zoning Boundary
- ▭ City Limits
- ▭ Subject Area
- ▭ Structure



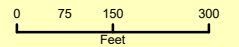





Applicant: PLANNING STAFF

Road Name Establishment: UNNAMED TO OLD LANIER ISLANDS DRIVE

Location: AT THE INTERSECTION OF BIG CREEK & NEW BETHANY ROAD

Commission District 2 **PC Mtg. Date:** 04/03/2023



-  Zoning Boundary
-  City Limits
-  Subject Area

