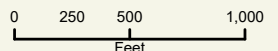


Applicant: PUBLIC WORKS STAFF

Road Name Change: SEGMENT OF DEATON CREEK PARKWAY TO DEATON WAY

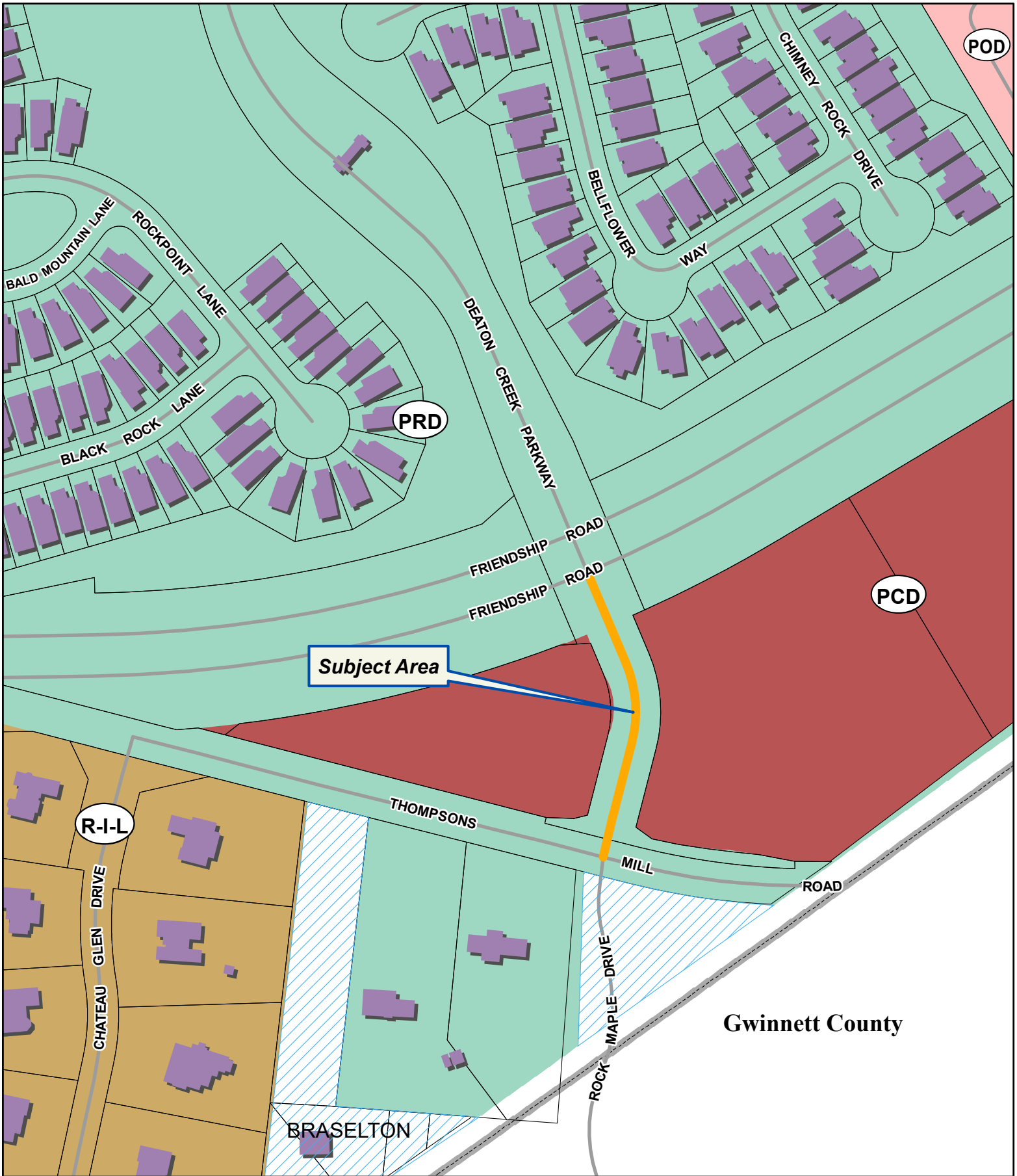
Location: BETWEEN FRIENDSHIP ROAD & THOMPSONS MILL ROAD

Commission District 1 PC Mtg. Date: 06/05/2023



- Zoning Boundary
- City Limits
- Subject Area
- Structure



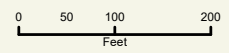


Applicant: PUBLIC WORKS STAFF

Road Name Change: SEGMENT OF DEATON CREEK PARKWAY TO DEATON WAY


Location: BETWEEN FRIENDSHIP ROAD & THOMPSONS MILL ROAD

Commission District 1 PC Mtg. Date: 06/05/2023



- Zoning Boundary
- ▨ City Limits
- ▧ Subject Area
- Structure



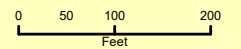





Applicant: PUBLIC WORKS STAFF

Road Name Change: SEGMENT OF DEATON CREEK PARKWAY TO DEATON WAY

Location: BETWEEN FRIENDSHIP ROAD & THOMPSONS MILL ROAD

Commission District 1 **PC Mtg. Date:** 06/05/2023



-  Zoning Boundary
-  City Limits
-  Subject Area

