


Applicant: ROCHESTER/DCCM

Tax Parcel #: 15041 000054, 000055, 000080, 000091, 000092, 000106, AND 000122

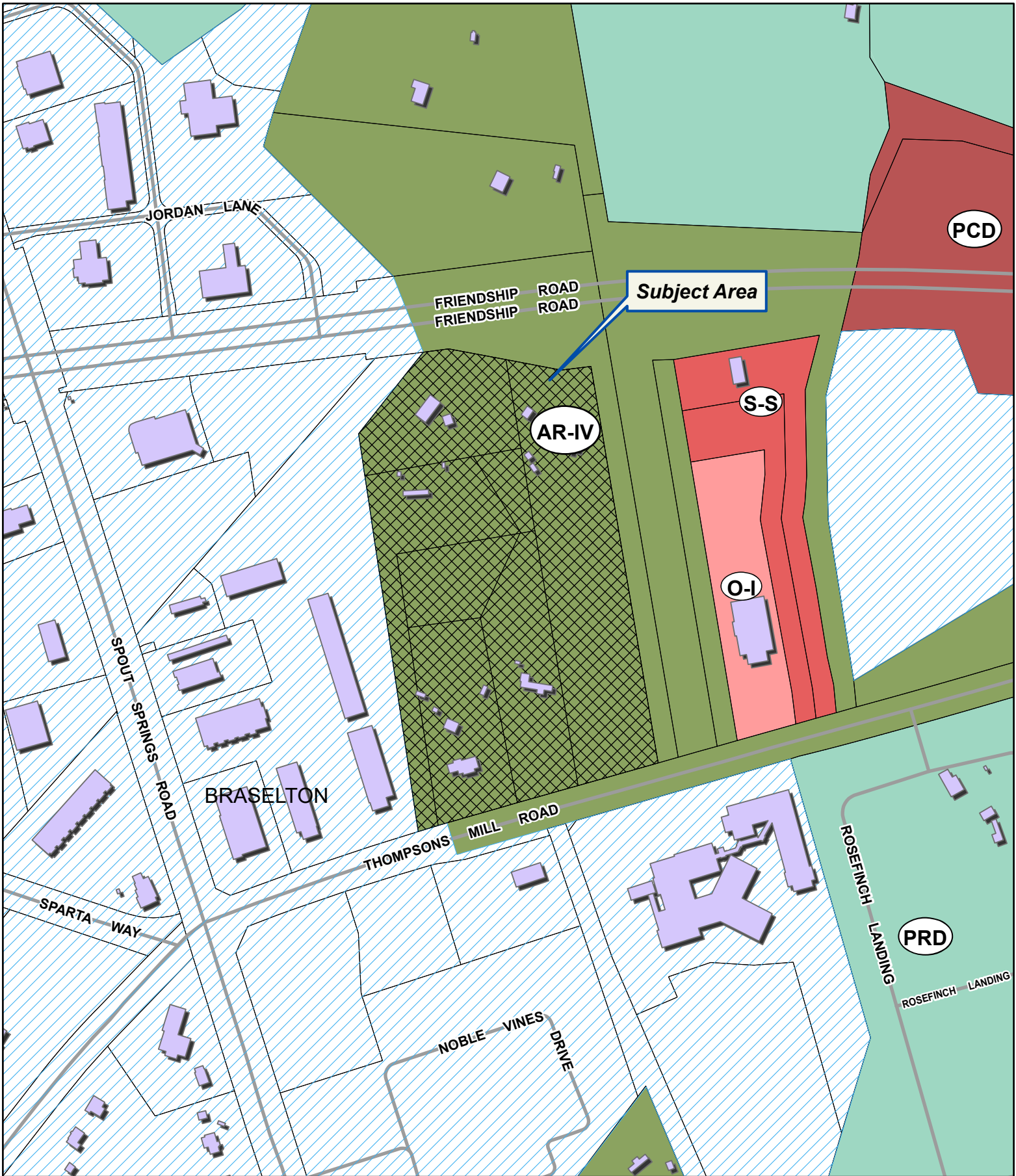
Location: 0, 5342, 5350, 5352, AND 5354 THOMPSONS MILL ROAD, HOSCHTON, GA 30548

Commission District 1

PC Mtg. Date: 09/05/23



- Zoning Boundary
 - City Limits
 - Subject Area
 - Structure
- N



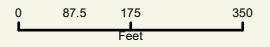
Applicant: ROCHESTER/DCCM

Tax Parcel #: 15041 000054, 000055, 000080, 000091, 000092, 000106, AND 000122

Location: 0, 5342, 5350, 5352, AND 5354 THOMPSONS MILL ROAD, HOSCHTON, GA 30548

Commission District 1

PC Mtg. Date: 09/05/23



- Zoning Boundary
- ▨ City Limits
- ▩ Subject Area
- Structure





Applicant: ROCHESTER/DCCM

Tax Parcel #: 15041 000054, 000055, 000080, 000091, 000092, 000106, AND 000122

Location: 0, 5342, 5350, 5352, AND 5354 THOMPSONS MILL ROAD, HOSCHTON, GA 30548

Commission District 1

PC Mtg. Date: 09/05/23

