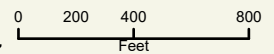


Applicant: RYROMA PROPERTIES, LLC

Tax Parcel #: 08067 000045, 000044, 000043, 000042, 000041, 000039, 000038, & 000037

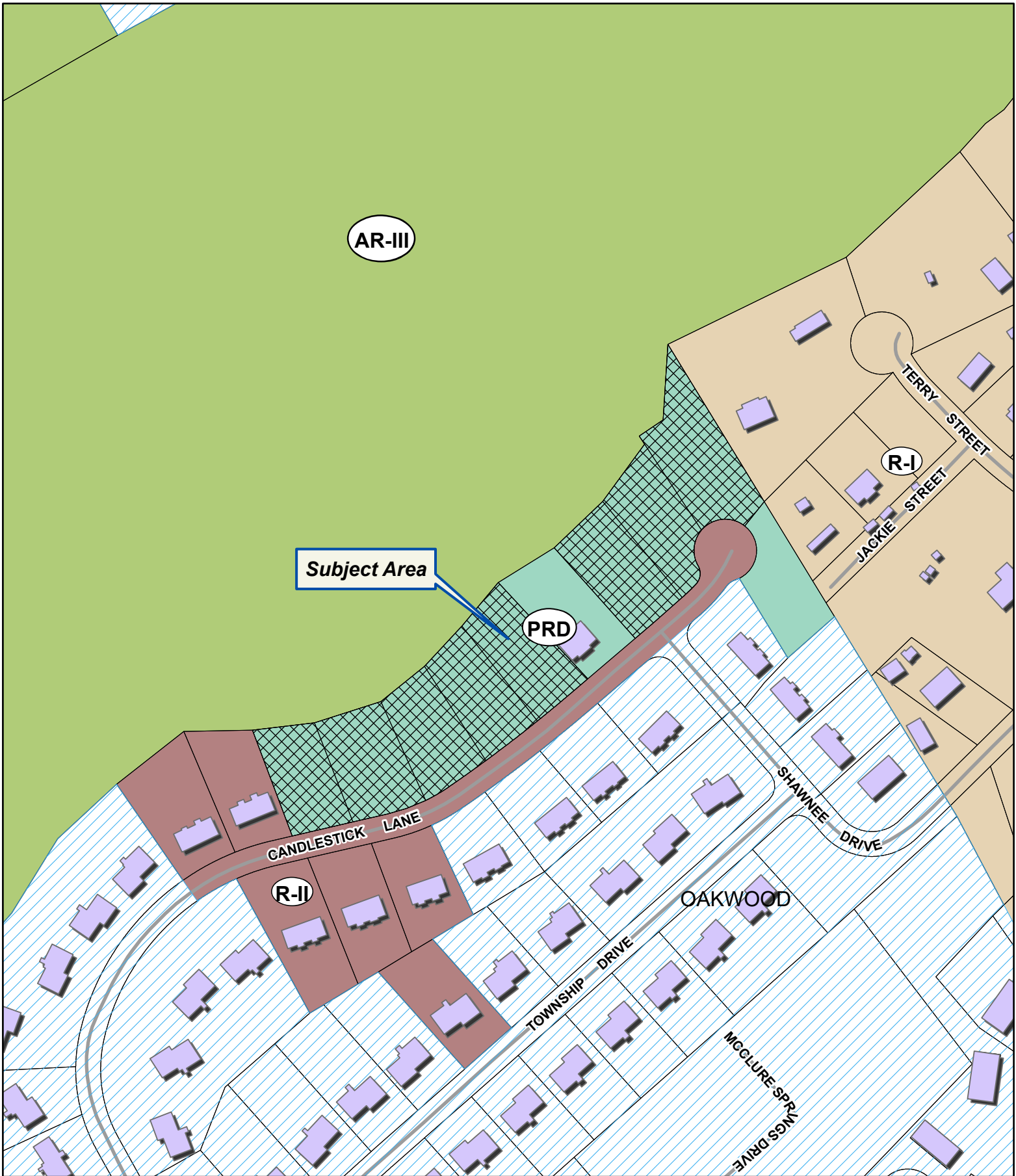
Location: 4549, 4555, 4561, 4567, 4571, 4601, 4607,
& 4611 CANDLESTICK LANE, OAKWOOD, GA, 30566

Commission District 2 PC Mtg. Date: 11/20/23



- Zoning Boundary
- City Limits
- Subject Area
- Structure



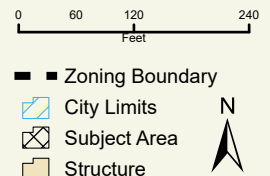


Applicant: RYROMA PROPERTIES, LLC

Tax Parcel #: 08067 000045, 000044, 000043, 000042, 000041, 000039, 000038, & 000037

Location: 4549, 4555, 4561, 4567, 4571, 4601, 4607,
& 4611 CANDLESTICK LANE, OAKWOOD, GA, 30566

Commission District 2 PC Mtg. Date: 11/20/23



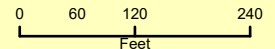





Applicant: RYROMA PROPERTIES, LLC

Tax Parcel #: 08067 000045, 000044, 000043, 000042, 000041, 000039, 000038, & 000037

Location: 4549, 4555, 4561, 4567, 4571, 4601, 4607,
& 4611 CANDLESTICK LANE, OAKWOOD, GA, 30566

Commission District 2 PC Mtg. Date: 11/20/23



-  Zoning Boundary
-  City Limits
-  Subject Area

