

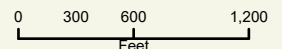
Applicant: RIDGELINE LAND PLANNING, INC

Tax Parcel #: 15043 000001

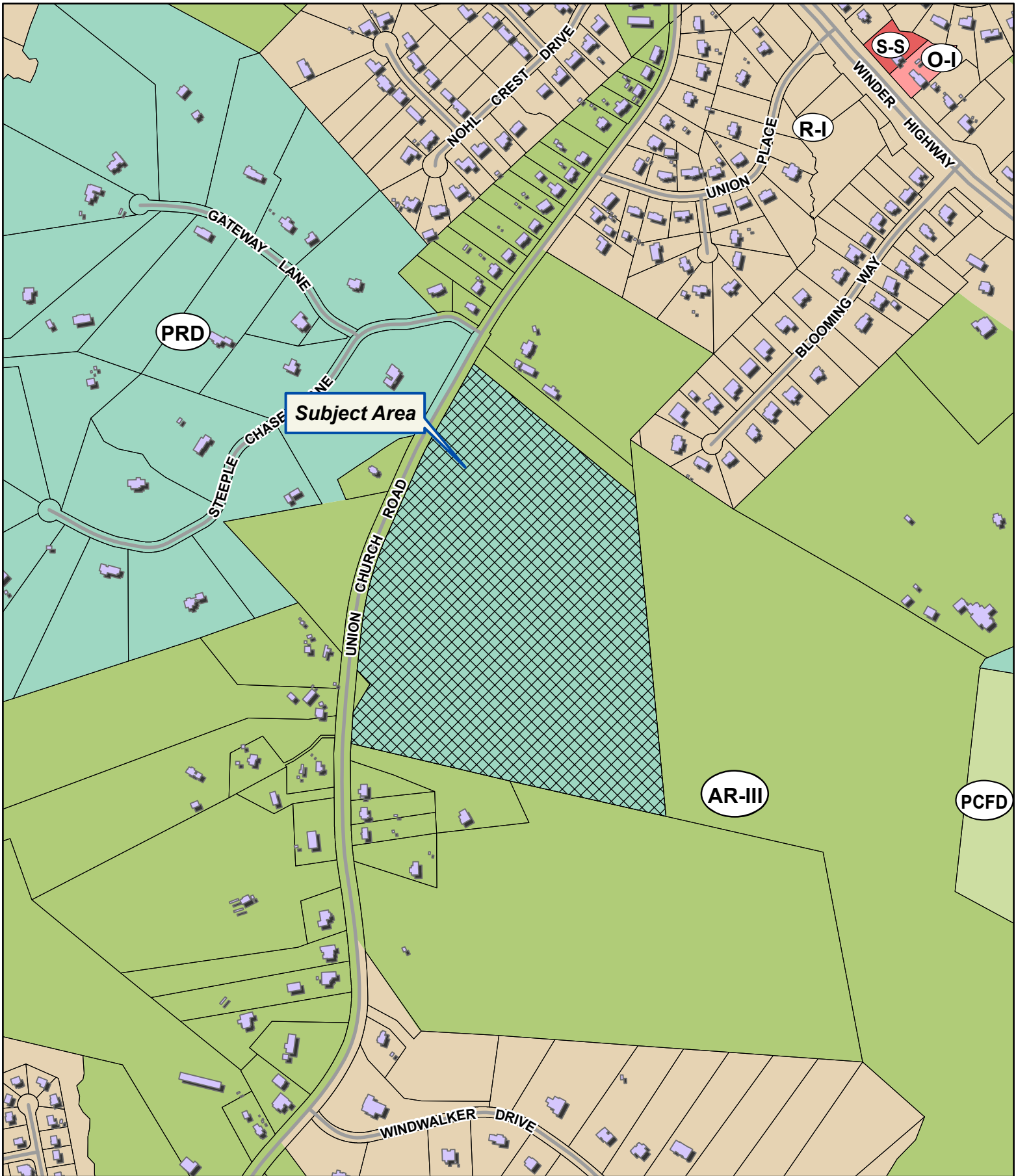
Location: 4670 UNION CHURCH ROAD, FLOWERY BRANCH, GA 30542

Commission District 1

PC Mtg. Date: 01/16/24



- Zoning Boundary
 - City Limits
 - Subject Area
 - Structure
- N




Applicant: RIDGELINE LAND PLANNING, INC

Tax Parcel #: 15043 000001

Location: 4670 UNION CHURCH ROAD, FLOWERY BRANCH, GA 30542

Commission District 1

PC Mtg. Date: 01/16/24



- Zoning Boundary
- City Limits
- ▨ Subject Area
- Structure





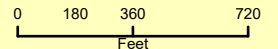
Applicant: RIDGELINE LAND PLANNING, INC




Tax Parcel #: 15043 000001

Location: 4670 UNION CHURCH ROAD, FLOWERY BRANCH, GA 30542

Commission District 1

PC Mtg. Date: 01/16/24



-  Zoning Boundary
 -  City Limits
 -  Subject Area
- N
