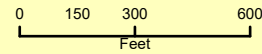






**Applicant:** VERIZON WIRELESS/ WAYNE BRUCE/ PYRAMID NETWORK SERVICES  
**Tax Parcel #:** 15002 000061  
**Location:** 4410 HOLLY SPRINGS ROAD  
**Commission District 3**      **PC Mtg. Date:** 04/15/24



-  Zoning Boundary
  -  City Limits
  -  Subject Area
- 





**Applicant:** VERIZON WIRELESS/ WAYNE BRUCE/ PYRAMID NETWORK SERVICES

**Tax Parcel #:** 15002 000061

**Location:** 4410 HOLLY SPRINGS ROAD

**Commission District 3**

**PC Mtg. Date:** 04/15/24



- Zoning Boundary
- ▭ City Limits
- ▨ Subject Area
- ▭ Structure





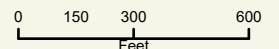
**Applicant:** VERIZON WIRELESS/ WAYNE BRUCE/ PYRAMID NETWORK SERVICES

**Tax Parcel #:** 15002 000061

**Location:** 4410 HOLLY SPRINGS ROAD

**Commission District 3**

**PC Mtg. Date:** 04/15/24



- Zoning Boundary
  - ▣ City Limits
  - ▣ Subject Area
  - ▣ Structure
- 