

HARRIS & JAMES, LLP  
POST OFFICE BOX 4866  
MACON, GA 31208-4866

eFiled and eRecorded  
DATE: 12/04/2023  
TIME: 2:13 PM  
DEED BOOK: 9406  
PAGE: 791 - 829  
FILING FEES: \$25.00  
TRANSFER TAX: \$0.00  
PARTICIPANT ID: 5252163734  
PT61: 069-2023-008238  
RECORDED BY: EAR  
CLERK: Charles Baker, C.S.C  
Hall County, GA

GEORGIA DEPARTMENT OF TRANSPORTATION  
QUITCLAIM DEED AND MAINTENANCE AGREEMENT

GEORGIA, FULTON COUNTY

PROJECT NO. STP-065-3(37)  
P. I. NO. 121780

THIS INDENTURE, made this 19<sup>th</sup> day of October, 2023, between the DEPARTMENT OF TRANSPORTATION, an agency of the State of Georgia, party of the first part, and HALL COUNTY, party of the second part.

WITNESSETH: That the said party of the first part for and in consideration of the sum of ONE DOLLAR (\$1.00), cash in hand paid, the receipt of whereof is hereby acknowledged has bargained, sold and does by these presents bargain, sell, remise, release, and forever QUITCLAIM to the said party of the second part, his heirs and assigns, all the right, title, interest, claim or demand which the said party of the first part has or may have had in and to that certain parcels of land described on the attached plats; and

WHEREAS, the COUNTY and the DEPARTMENT agree that the COUNTY shall provide for proper maintenance of the roadway system that approaches, goes under, above or adjacent to Georgia Department of Transportation Highway Project Number STP-065-3(37) and will make ample provision for such maintenance on roads shown and indicated on attached plats.

"SEE ATTACHMENT"

Said project BEGINNING at station 801+48.85 on the centerline of Georgia Highway Project STP-065-3(37) running to station 453+16.00.

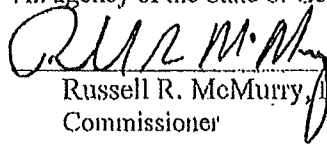
TO HAVE AND TO HOLD the foregoing highlighted premises on the attached plat, together with all and singular the rights, privileges and appurtenances thereto, or in anywise appertaining, to the only proper use, benefit and behoof of the party of the second part, his heirs, and assigns, forever.

IN WITNESSETH WHEREOF, the party of the first part, acting by and through the Commissioner of the DEPARTMENT OF TRANSPORTATION, has hereunto caused the hand and seal of the DEPARTMENT OF TRANSPORTATION to be set to these presents the day and year first above written.


RECOMMENDED:

DEPARTMENT OF TRANSPORTATION  
An agency of the State of Georgia

BY:


  
Russell R. McMurry, P.E.  
Commissioner


Signed, Sealed and Delivered  
this 19 day of October,  
20 23, in the presence of:

  
Witness

  
Notary Public

ATTEST:

  
Angela Whitworth  
Treasurer



R/W 1278B

Rev 08-18-2022

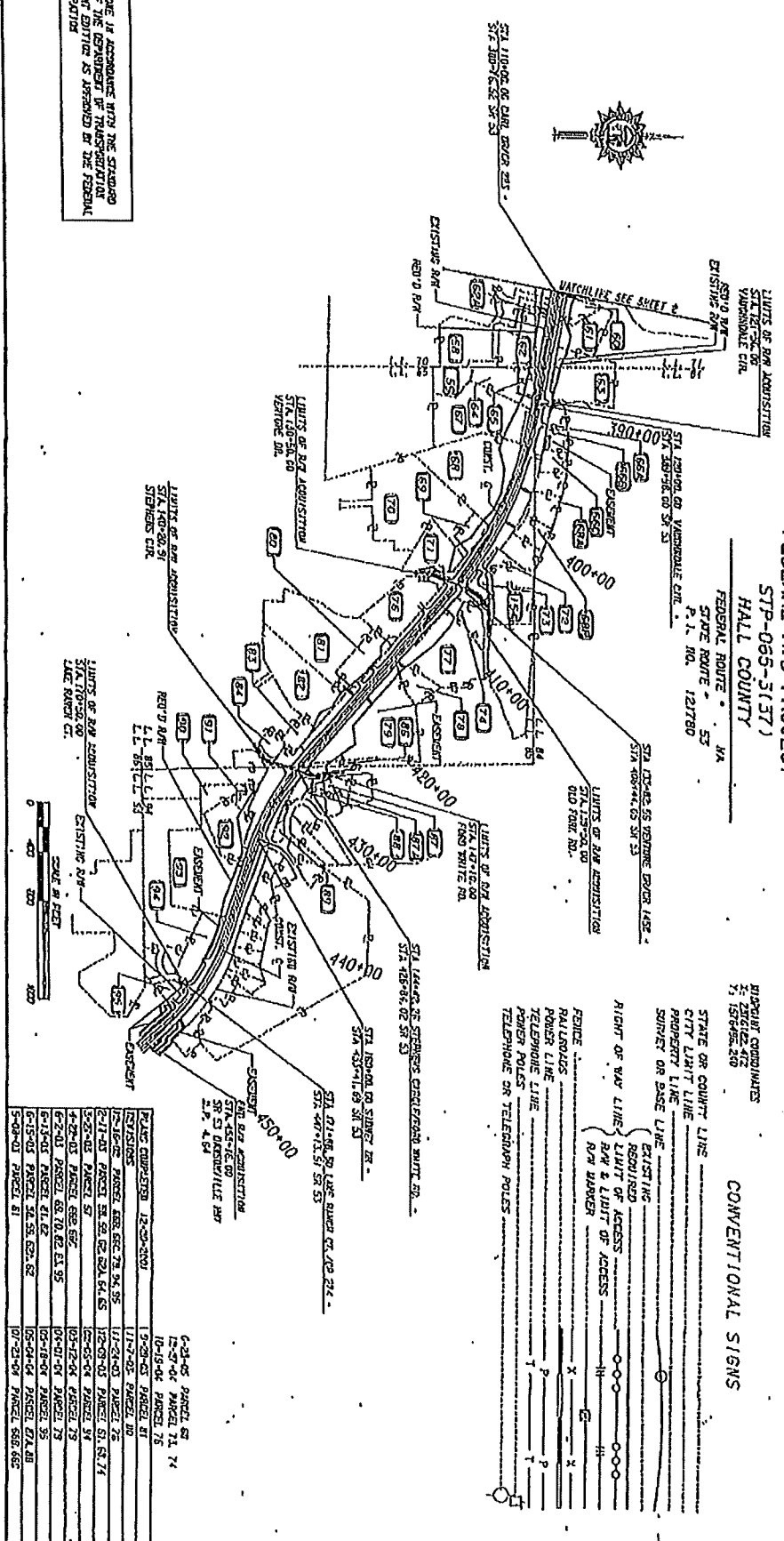




# DEPARTMENT OF TRANSPORTATION STATE OF GEORGIA RIGHT OF WAY PROPOSED

## WIDENING AND RECONSTRUCTION OF SR 53 FROM WEST OF DUCKETT MILL ROAD TO EAST OF LAKE RANCH COURT.

### FEDERAL AID PROJECT STP-065-3(57) HALL COUNTY

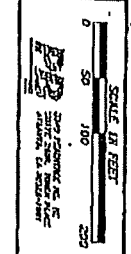


NOTE: THIS PLAN TO BE CONSIDERED AS APPROVED WITH THE SIGNATURE AND IDENTIFICATION OF THE ENGINEER OR TRANSPORTATION ENGINEER OF RECORD AND THE DESIGNER AS APPROVED BY THE FEDERAL HIGHWAY ADMINISTRATION.

SECTION	DATE	DESCRIPTION
1-2-62	12-23-60	PLAN CORRECTED
2-11-62	11-24-60	PLAN CORRECTED
3-28-62	12-03-60	PLAN CORRECTED
4-28-62	03-12-61	PLAN CORRECTED
6-2-62	05-01-61	PLAN CORRECTED
6-13-62	05-18-61	PLAN CORRECTED
6-15-62	05-24-61	PLAN CORRECTED
6-15-62	07-21-61	PLAN CORRECTED

DATE	PROJECT NUMBER	SHEET NUMBER
04	STP-065-3(57)	3

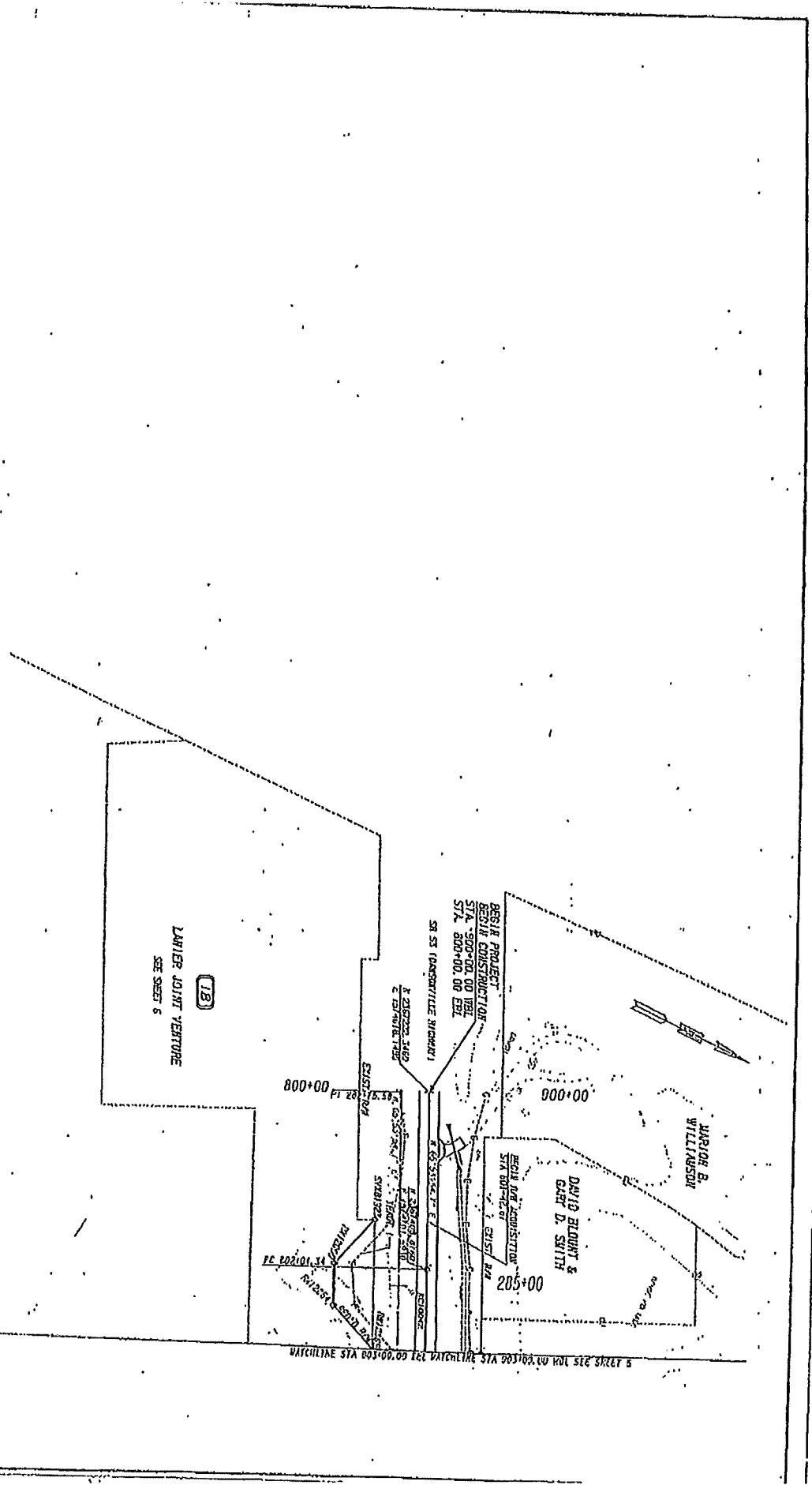
PROPOSED AND EXISTING FOR LINE  
 REQUIRED FOR LINE  
 CONSTRUCTION FOR LINE  
 ASSESSMENT FOR CONSTRUCTION  
 & MAINTENANCE OF SLOPES  
 SEGMENT FOR CONSTRUCTION OF BRIDGES



SCALE IN FEET  
 0 50 100 200  
 1" = 50'

DATE	REVISIONS	DATE	REVISIONS
12/15/01	1.0		
12/15/01	2.0		
12/15/01	3.0		
12/15/01	4.0		
12/15/01	5.0		
12/15/01	6.0		
12/15/01	7.0		
12/15/01	8.0		
12/15/01	9.0		
12/15/01	10.0		

DEPARTMENT OF TRANSPORTATION  
 RIGHT OF WAY MAP  
 PROJECT: STP-055-3(37)  
 COUNTY: HALL  
 DATE: 12/20/01 SR 4 OF 44



5 SHEET 2 OF 44  
 STA 800+00 TO STA 205+00  
 DATE: 12/20/01





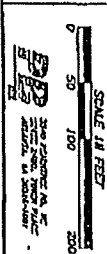









PROJECT AND EXISTING RR LINE  
 PROPOSED RR LINE  
 CONSTRUCTION LIMITS  
 EASEMENT FOR CONSTRUCTION  
 & MAINTENANCE OF SLIPPER  
 EASEMENT FOR CONSTR. OF SLIPPER  
 EASEMENT FOR CONSTR. OF SLIPPER



DATE	REVISIONS	DATE	REVISIONS	LAND LOT NO.

DEPARTMENT OF TRANSPORTATION  
 RIGHT OF WAY MAP  
 PROJECT - STP-055-3137  
 COUNTY - HALL  
 DATE: 12/20/01 SH 11 OF 44

PROJECT AND EXISTING RR LINE  
 PROPOSED RR LINE  
 CONSTRUCTION LIMITS  
 EASEMENT FOR CONSTRUCTION  
 & MAINTENANCE OF SLIPPER  
 EASEMENT FOR CONSTR. OF SLIPPER  
 EASEMENT FOR CONSTR. OF SLIPPER



DATE	REVISIONS	DATE	REVISIONS	LAND LOT NO.

DEPARTMENT OF TRANSPORTATION  
 RIGHT OF WAY MAP  
 PROJECT - STP-055-3137  
 COUNTY - HALL  
 DATE: 12/20/01 SH 11 OF 44


PROJECT AND EXISTING RR LINE  
 PROPOSED RR LINE  
 CONSTRUCTION LIMITS  
 EASEMENT FOR CONSTRUCTION  
 & MAINTENANCE OF SLIPPER  
 EASEMENT FOR CONSTR. OF SLIPPER  
 EASEMENT FOR CONSTR. OF SLIPPER



DATE	REVISIONS	DATE	REVISIONS	LAND LOT NO.

DEPARTMENT OF TRANSPORTATION  
 RIGHT OF WAY MAP  
 PROJECT - STP-055-3137  
 COUNTY - HALL  
 DATE: 12/20/01 SH 11 OF 44

PROJECT AND EXISTING RR LINE  
 PROPOSED RR LINE  
 CONSTRUCTION LIMITS  
 EASEMENT FOR CONSTRUCTION  
 & MAINTENANCE OF SLIPPER  
 EASEMENT FOR CONSTR. OF SLIPPER  
 EASEMENT FOR CONSTR. OF SLIPPER



DATE	REVISIONS	DATE	REVISIONS	LAND LOT NO.

DEPARTMENT OF TRANSPORTATION  
 RIGHT OF WAY MAP  
 PROJECT - STP-055-3137  
 COUNTY - HALL  
 DATE: 12/20/01 SH 11 OF 44


PROJECT AND EXISTING RR LINE  
 PROPOSED RR LINE  
 CONSTRUCTION LIMITS  
 EASEMENT FOR CONSTRUCTION  
 & MAINTENANCE OF SLIPPER  
 EASEMENT FOR CONSTR. OF SLIPPER  
 EASEMENT FOR CONSTR. OF SLIPPER



DATE	REVISIONS	DATE	REVISIONS	LAND LOT NO.

DEPARTMENT OF TRANSPORTATION  
 RIGHT OF WAY MAP  
 PROJECT - STP-055-3137  
 COUNTY - HALL  
 DATE: 12/20/01 SH 11 OF 44

PROJECT AND EXISTING RR LINE  
 PROPOSED RR LINE  
 CONSTRUCTION LIMITS  
 EASEMENT FOR CONSTRUCTION  
 & MAINTENANCE OF SLIPPER  
 EASEMENT FOR CONSTR. OF SLIPPER  
 EASEMENT FOR CONSTR. OF SLIPPER



DATE	REVISIONS	DATE	REVISIONS	LAND LOT NO.

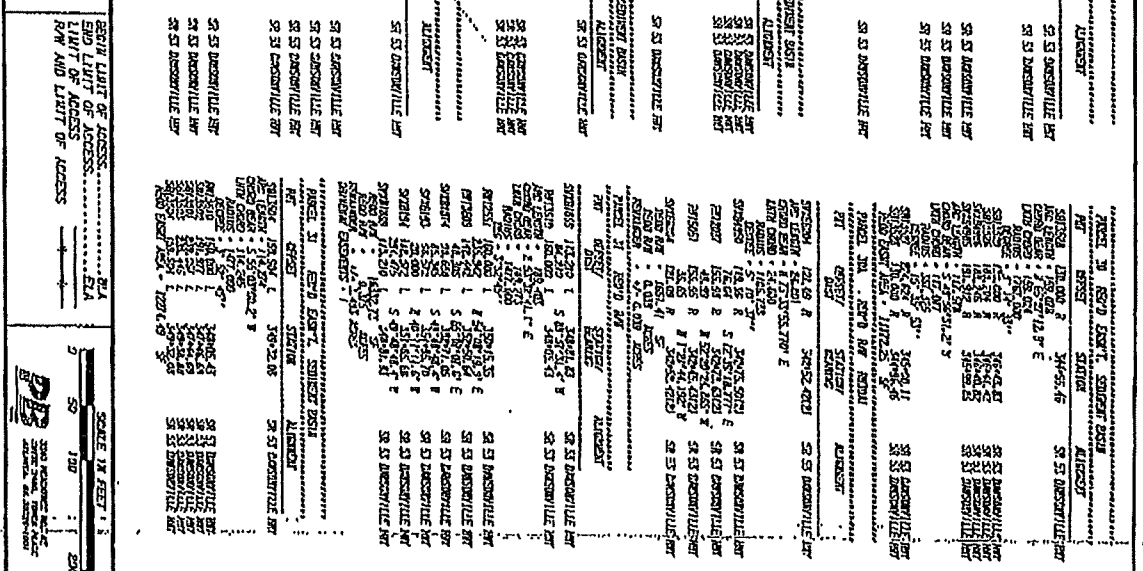
DEPARTMENT OF TRANSPORTATION  
 RIGHT OF WAY MAP  
 PROJECT - STP-055-3137  
 COUNTY - HALL  
 DATE: 12/20/01 SH 11 OF 44







PROPERTY AND EXISTING RAW LINE  
 CONSTRUCTION FOR RIGHTS  
 OF WAY  
 & MAINTENANCE OF  
 EXISTING ROAD RIGHTS  
 OF WAY



DATE	REVISIONS	DATE	REVISIONS	LAND LOT NO.
12/20/01	ISSUED FOR CONSTRUCTION			215
12/20/01	ISSUED FOR CONSTRUCTION			215
12/20/01	ISSUED FOR CONSTRUCTION			215

DEPARTMENT OF TRANSPORTATION  
 RIGHT OF WAY MAP  
 PROJECT - STP-065-3(37)  
 DATE: 12/20/01 SH 15 OF 4



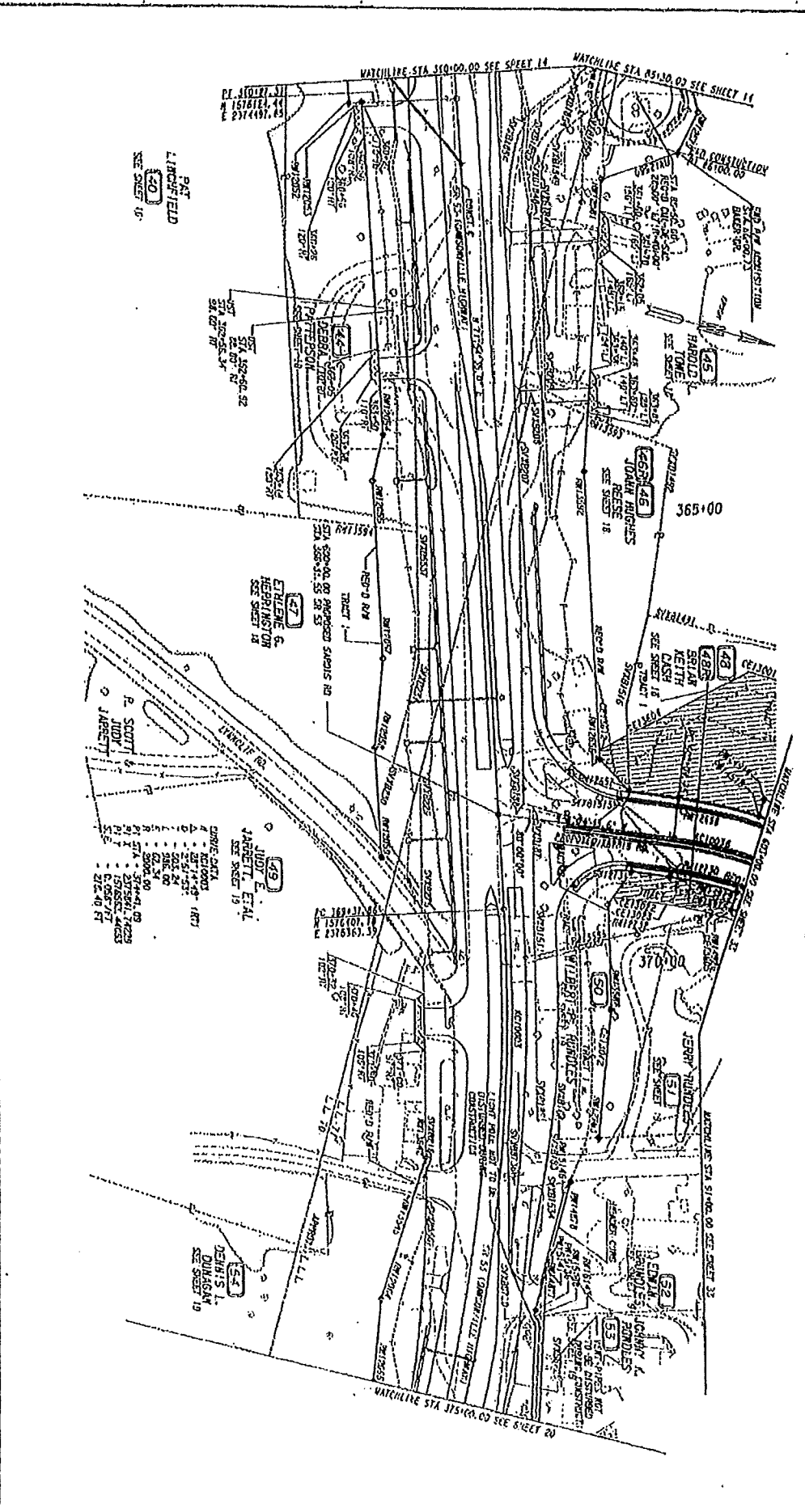
PROJECT NO.	TRACT 1	TRACT 2	TRACT 3	TRACT 4	TRACT 5	TRACT 6	TRACT 7	TRACT 8	TRACT 9	TRACT 10	TRACT 11	TRACT 12	TRACT 13	TRACT 14	TRACT 15	TRACT 16	TRACT 17	TRACT 18	TRACT 19	TRACT 20	TRACT 21	TRACT 22	TRACT 23	TRACT 24	TRACT 25	TRACT 26	TRACT 27	TRACT 28	TRACT 29	TRACT 30	TRACT 31	TRACT 32	TRACT 33	TRACT 34	TRACT 35	TRACT 36	TRACT 37	TRACT 38	TRACT 39	TRACT 40	TRACT 41	TRACT 42	TRACT 43	TRACT 44	TRACT 45	TRACT 46	TRACT 47	TRACT 48	TRACT 49	TRACT 50	TRACT 51	TRACT 52	TRACT 53	TRACT 54	TRACT 55	TRACT 56	TRACT 57	TRACT 58	TRACT 59	TRACT 60	TRACT 61	TRACT 62	TRACT 63	TRACT 64	TRACT 65	TRACT 66	TRACT 67	TRACT 68	TRACT 69	TRACT 70	TRACT 71	TRACT 72	TRACT 73	TRACT 74	TRACT 75	TRACT 76	TRACT 77	TRACT 78	TRACT 79	TRACT 80	TRACT 81	TRACT 82	TRACT 83	TRACT 84	TRACT 85	TRACT 86	TRACT 87	TRACT 88	TRACT 89	TRACT 90	TRACT 91	TRACT 92	TRACT 93	TRACT 94	TRACT 95	TRACT 96	TRACT 97	TRACT 98	TRACT 99	TRACT 100
PROJECT NO.	10001	10002	10003	10004	10005	10006	10007	10008	10009	10010	10011	10012	10013	10014	10015	10016	10017	10018	10019	10020	10021	10022	10023	10024	10025	10026	10027	10028	10029	10030	10031	10032	10033	10034	10035	10036	10037	10038	10039	10040	10041	10042	10043	10044	10045	10046	10047	10048	10049	10050	10051	10052	10053	10054	10055	10056	10057	10058	10059	10060	10061	10062	10063	10064	10065	10066	10067	10068	10069	10070	10071	10072	10073	10074	10075	10076	10077	10078	10079	10080	10081	10082	10083	10084	10085	10086	10087	10088	10089	10090	10091	10092	10093	10094	10095	10096	10097	10098	10099	10100
TRACT 1	TRACT 2	TRACT 3	TRACT 4	TRACT 5	TRACT 6	TRACT 7	TRACT 8	TRACT 9	TRACT 10	TRACT 11	TRACT 12	TRACT 13	TRACT 14	TRACT 15	TRACT 16	TRACT 17	TRACT 18	TRACT 19	TRACT 20	TRACT 21	TRACT 22	TRACT 23	TRACT 24	TRACT 25	TRACT 26	TRACT 27	TRACT 28	TRACT 29	TRACT 30	TRACT 31	TRACT 32	TRACT 33	TRACT 34	TRACT 35	TRACT 36	TRACT 37	TRACT 38	TRACT 39	TRACT 40	TRACT 41	TRACT 42	TRACT 43	TRACT 44	TRACT 45	TRACT 46	TRACT 47	TRACT 48	TRACT 49	TRACT 50	TRACT 51	TRACT 52	TRACT 53	TRACT 54	TRACT 55	TRACT 56	TRACT 57	TRACT 58	TRACT 59	TRACT 60	TRACT 61	TRACT 62	TRACT 63	TRACT 64	TRACT 65	TRACT 66	TRACT 67	TRACT 68	TRACT 69	TRACT 70	TRACT 71	TRACT 72	TRACT 73	TRACT 74	TRACT 75	TRACT 76	TRACT 77	TRACT 78	TRACT 79	TRACT 80	TRACT 81	TRACT 82	TRACT 83	TRACT 84	TRACT 85	TRACT 86	TRACT 87	TRACT 88	TRACT 89	TRACT 90	TRACT 91	TRACT 92	TRACT 93	TRACT 94	TRACT 95	TRACT 96	TRACT 97	TRACT 98	TRACT 99	TRACT 100	
TRACT 1	TRACT 2	TRACT 3	TRACT 4	TRACT 5	TRACT 6	TRACT 7	TRACT 8	TRACT 9	TRACT 10	TRACT 11	TRACT 12	TRACT 13	TRACT 14	TRACT 15	TRACT 16	TRACT 17	TRACT 18	TRACT 19	TRACT 20	TRACT 21	TRACT 22	TRACT 23	TRACT 24	TRACT 25	TRACT 26	TRACT 27	TRACT 28	TRACT 29	TRACT 30	TRACT 31	TRACT 32	TRACT 33	TRACT 34	TRACT 35	TRACT 36	TRACT 37	TRACT 38	TRACT 39	TRACT 40	TRACT 41	TRACT 42	TRACT 43	TRACT 44	TRACT 45	TRACT 46	TRACT 47	TRACT 48	TRACT 49	TRACT 50	TRACT 51	TRACT 52	TRACT 53	TRACT 54	TRACT 55	TRACT 56	TRACT 57	TRACT 58	TRACT 59	TRACT 60	TRACT 61	TRACT 62	TRACT 63	TRACT 64	TRACT 65	TRACT 66	TRACT 67	TRACT 68	TRACT 69	TRACT 70	TRACT 71	TRACT 72	TRACT 73	TRACT 74	TRACT 75	TRACT 76	TRACT 77	TRACT 78	TRACT 79	TRACT 80	TRACT 81	TRACT 82	TRACT 83	TRACT 84	TRACT 85	TRACT 86	TRACT 87	TRACT 88	TRACT 89	TRACT 90	TRACT 91	TRACT 92	TRACT 93	TRACT 94	TRACT 95	TRACT 96	TRACT 97	TRACT 98	TRACT 99	TRACT 100	

DEPARTMENT OF TRANSPORTATION  
 RIGHT OF WAY MAP  
 PROJECT: ST-1065-3(7)  
 COUNTY: HALL  
 DATE: 12/20/01 SH 16 OF 4

PROJECT AND EXISTING ROW LINE  
 END LIMIT OF ACCESS  
 LIMIT OF ACCESS  
 ROW AND LIMIT OF ACCESS

SCALE 1/4" = 1' FEET  
 0 50 100 200

DEPARTMENT OF TRANSPORTATION  
 RIGHT OF WAY MAP  
 PROJECT: ST-055-5137  
 COUNTY: HALL  
 DATE: 12/26/01 SH 17 OF 44



DATE	REVISIONS	DATE	REVISIONS	LAND LOT NO. 70 & 71
12/26/01	1. PREPARED FOR THE PROJECT			
	2. REVISED TO SHOW THE RIGHT OF WAY			
	3. REVISED TO SHOW THE RIGHT OF WAY			
	4. REVISED TO SHOW THE RIGHT OF WAY			
	5. REVISED TO SHOW THE RIGHT OF WAY			
	6. REVISED TO SHOW THE RIGHT OF WAY			
	7. REVISED TO SHOW THE RIGHT OF WAY			
	8. REVISED TO SHOW THE RIGHT OF WAY			
	9. REVISED TO SHOW THE RIGHT OF WAY			
	10. REVISED TO SHOW THE RIGHT OF WAY			
	11. REVISED TO SHOW THE RIGHT OF WAY			
	12. REVISED TO SHOW THE RIGHT OF WAY			
	13. REVISED TO SHOW THE RIGHT OF WAY			
	14. REVISED TO SHOW THE RIGHT OF WAY			
	15. REVISED TO SHOW THE RIGHT OF WAY			
	16. REVISED TO SHOW THE RIGHT OF WAY			
	17. REVISED TO SHOW THE RIGHT OF WAY			
	18. REVISED TO SHOW THE RIGHT OF WAY			
	19. REVISED TO SHOW THE RIGHT OF WAY			
	20. REVISED TO SHOW THE RIGHT OF WAY			

TRACT NO.	SECTION	OWNER	STATUS	REMARKS	DATE	REVISIONS	DATE	REVISIONS	LAND DIVISION NO.	TR.
101	1	ALBRIGHT	RES						5/3	
102	2	ALBRIGHT	RES						5/3	
103	3	ALBRIGHT	RES						5/3	
104	4	ALBRIGHT	RES						5/3	
105	5	ALBRIGHT	RES						5/3	
106	6	ALBRIGHT	RES						5/3	
107	7	ALBRIGHT	RES						5/3	
108	8	ALBRIGHT	RES						5/3	
109	9	ALBRIGHT	RES						5/3	
110	10	ALBRIGHT	RES						5/3	
111	11	ALBRIGHT	RES						5/3	
112	12	ALBRIGHT	RES						5/3	
113	13	ALBRIGHT	RES						5/3	
114	14	ALBRIGHT	RES						5/3	
115	15	ALBRIGHT	RES						5/3	
116	16	ALBRIGHT	RES						5/3	
117	17	ALBRIGHT	RES						5/3	
118	18	ALBRIGHT	RES						5/3	
119	19	ALBRIGHT	RES						5/3	
120	20	ALBRIGHT	RES						5/3	
121	21	ALBRIGHT	RES						5/3	
122	22	ALBRIGHT	RES						5/3	
123	23	ALBRIGHT	RES						5/3	
124	24	ALBRIGHT	RES						5/3	
125	25	ALBRIGHT	RES						5/3	
126	26	ALBRIGHT	RES						5/3	
127	27	ALBRIGHT	RES						5/3	
128	28	ALBRIGHT	RES						5/3	
129	29	ALBRIGHT	RES						5/3	
130	30	ALBRIGHT	RES						5/3	
131	31	ALBRIGHT	RES						5/3	
132	32	ALBRIGHT	RES						5/3	
133	33	ALBRIGHT	RES						5/3	
134	34	ALBRIGHT	RES						5/3	
135	35	ALBRIGHT	RES						5/3	
136	36	ALBRIGHT	RES						5/3	
137	37	ALBRIGHT	RES						5/3	
138	38	ALBRIGHT	RES						5/3	
139	39	ALBRIGHT	RES						5/3	
140	40	ALBRIGHT	RES						5/3	
141	41	ALBRIGHT	RES						5/3	
142	42	ALBRIGHT	RES						5/3	
143	43	ALBRIGHT	RES						5/3	
144	44	ALBRIGHT	RES						5/3	
145	45	ALBRIGHT	RES						5/3	
146	46	ALBRIGHT	RES						5/3	
147	47	ALBRIGHT	RES						5/3	
148	48	ALBRIGHT	RES						5/3	
149	49	ALBRIGHT	RES						5/3	
150	50	ALBRIGHT	RES						5/3	

DEPARTMENT OF TRANSPORTATION  
 RIGHT OF WAY MAP  
 PROJECT: STP-055-5137  
 COUNTY: HILL  
 DATE: 12/20/01 SH 18 OF 4


















PROGRAM AND EXISTING ROW LINE  
 INDICATED BY LINE  
 EXISTING FOR CONSTRUCTION  
 & MAINTENANCE OF SLOPES  
 EXISTING FOR CONSTRUCTION OF SLOPES



SCALE 1" = 20'  
 0 50 100 200  
 FEET

REVISIONS

DATE	REVISIONS
12/20/01	REVISED

DEPARTMENT OF TRANSPORTATION  
 RIGHT OF WAY MAP  
 PROJECT: STP-065-3137  
 COUNTY: HALL  
 DATE: 12/20/01 SHEET 27 OF 44

STATION	DATE	DESCRIPTION	REVISIONS	LAND LOT NO.
STATION 10+00	12/20/01	EXISTING ROW LINE		
STATION 10+00	12/20/01	PROPOSED ROW LINE		
STATION 10+00	12/20/01	EXISTING FOR CONSTRUCTION		
STATION 10+00	12/20/01	MAINTENANCE OF SLOPES		
STATION 10+00	12/20/01	CONSTRUCTION OF SLOPES		

STATION	DATE	DESCRIPTION	REVISIONS	LAND LOT NO.
STATION 10+00	12/20/01	EXISTING ROW LINE		
STATION 10+00	12/20/01	PROPOSED ROW LINE		
STATION 10+00	12/20/01	EXISTING FOR CONSTRUCTION		
STATION 10+00	12/20/01	MAINTENANCE OF SLOPES		
STATION 10+00	12/20/01	CONSTRUCTION OF SLOPES		

STATION	DATE	DESCRIPTION	REVISIONS	LAND LOT NO.
STATION 10+00	12/20/01	EXISTING ROW LINE		
STATION 10+00	12/20/01	PROPOSED ROW LINE		
STATION 10+00	12/20/01	EXISTING FOR CONSTRUCTION		
STATION 10+00	12/20/01	MAINTENANCE OF SLOPES		
STATION 10+00	12/20/01	CONSTRUCTION OF SLOPES		

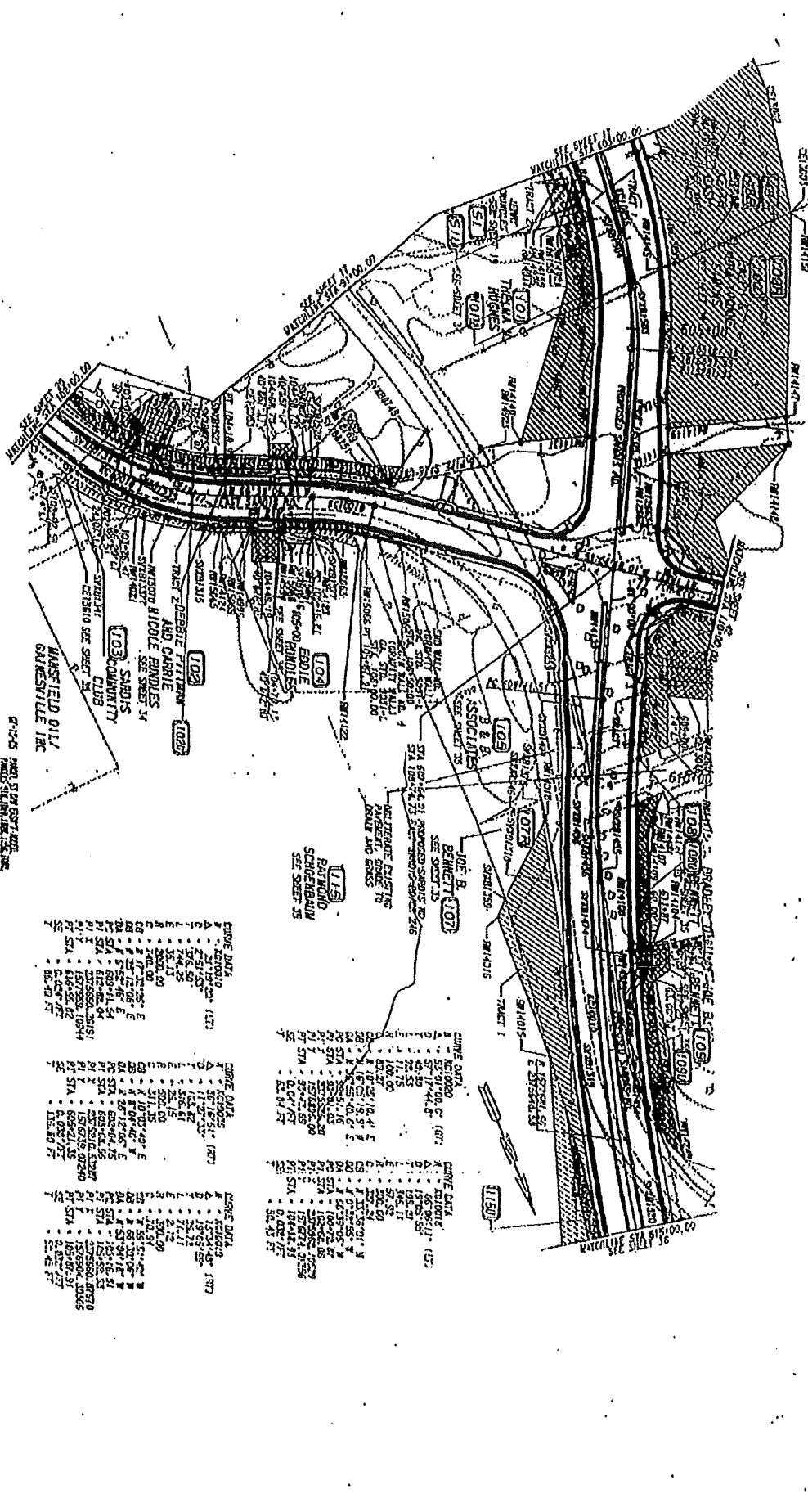
STATION	DATE	DESCRIPTION	REVISIONS	LAND LOT NO.
STATION 10+00	12/20/01	EXISTING ROW LINE		
STATION 10+00	12/20/01	PROPOSED ROW LINE		
STATION 10+00	12/20/01	EXISTING FOR CONSTRUCTION		
STATION 10+00	12/20/01	MAINTENANCE OF SLOPES		
STATION 10+00	12/20/01	CONSTRUCTION OF SLOPES		

STATION	DATE	DESCRIPTION	REVISIONS	LAND LOT NO.
STATION 10+00	12/20/01	EXISTING ROW LINE		
STATION 10+00	12/20/01	PROPOSED ROW LINE		
STATION 10+00	12/20/01	EXISTING FOR CONSTRUCTION		
STATION 10+00	12/20/01	MAINTENANCE OF SLOPES		
STATION 10+00	12/20/01	CONSTRUCTION OF SLOPES		





GEORGIA  
 DEPARTMENT OF TRANSPORTATION  
 RIGHT OF WAY MAP  
 PROJECT: I-75-055-357  
 COUNTY: HALL  
 DATE: 12/20/01 SR 33 OF 44



6-2-05  
 HALL COUNTY, GEORGIA  
 I-75-055-357

**GRADE DATA**

1	100.00	100.00
2	100.00	100.00
3	100.00	100.00
4	100.00	100.00
5	100.00	100.00
6	100.00	100.00
7	100.00	100.00
8	100.00	100.00
9	100.00	100.00
10	100.00	100.00
11	100.00	100.00
12	100.00	100.00
13	100.00	100.00
14	100.00	100.00
15	100.00	100.00
16	100.00	100.00
17	100.00	100.00
18	100.00	100.00
19	100.00	100.00
20	100.00	100.00
21	100.00	100.00
22	100.00	100.00
23	100.00	100.00
24	100.00	100.00
25	100.00	100.00
26	100.00	100.00
27	100.00	100.00
28	100.00	100.00
29	100.00	100.00
30	100.00	100.00
31	100.00	100.00
32	100.00	100.00
33	100.00	100.00
34	100.00	100.00
35	100.00	100.00
36	100.00	100.00
37	100.00	100.00
38	100.00	100.00
39	100.00	100.00
40	100.00	100.00
41	100.00	100.00
42	100.00	100.00
43	100.00	100.00
44	100.00	100.00
45	100.00	100.00
46	100.00	100.00
47	100.00	100.00
48	100.00	100.00
49	100.00	100.00
50	100.00	100.00

**GRADE DATA**

1	100.00	100.00
2	100.00	100.00
3	100.00	100.00
4	100.00	100.00
5	100.00	100.00
6	100.00	100.00
7	100.00	100.00
8	100.00	100.00
9	100.00	100.00
10	100.00	100.00
11	100.00	100.00
12	100.00	100.00
13	100.00	100.00
14	100.00	100.00
15	100.00	100.00
16	100.00	100.00
17	100.00	100.00
18	100.00	100.00
19	100.00	100.00
20	100.00	100.00
21	100.00	100.00
22	100.00	100.00
23	100.00	100.00
24	100.00	100.00
25	100.00	100.00
26	100.00	100.00
27	100.00	100.00
28	100.00	100.00
29	100.00	100.00
30	100.00	100.00
31	100.00	100.00
32	100.00	100.00
33	100.00	100.00
34	100.00	100.00
35	100.00	100.00
36	100.00	100.00
37	100.00	100.00
38	100.00	100.00
39	100.00	100.00
40	100.00	100.00
41	100.00	100.00
42	100.00	100.00
43	100.00	100.00
44	100.00	100.00
45	100.00	100.00
46	100.00	100.00
47	100.00	100.00
48	100.00	100.00
49	100.00	100.00
50	100.00	100.00

**GRADE DATA**

1	100.00	100.00
2	100.00	100.00
3	100.00	100.00
4	100.00	100.00
5	100.00	100.00
6	100.00	100.00
7	100.00	100.00
8	100.00	100.00
9	100.00	100.00
10	100.00	100.00
11	100.00	100.00
12	100.00	100.00
13	100.00	100.00
14	100.00	100.00
15	100.00	100.00
16	100.00	100.00
17	100.00	100.00
18	100.00	100.00
19	100.00	100.00
20	100.00	100.00
21	100.00	100.00
22	100.00	100.00
23	100.00	100.00
24	100.00	100.00
25	100.00	100.00
26	100.00	100.00
27	100.00	100.00
28	100.00	100.00
29	100.00	100.00
30	100.00	100.00
31	100.00	100.00
32	100.00	100.00
33	100.00	100.00
34	100.00	100.00
35	100.00	100.00
36	100.00	100.00
37	100.00	100.00
38	100.00	100.00
39	100.00	100.00
40	100.00	100.00
41	100.00	100.00
42	100.00	100.00
43	100.00	100.00
44	100.00	100.00
45	100.00	100.00
46	100.00	100.00
47	100.00	100.00
48	100.00	100.00
49	100.00	100.00
50	100.00	100.00

LEGEND  
 RIGHT OF WAY LIMIT  
 LIGHT OF ACCESS  
 PERMANENT WATER MAIN EASEMENT

SCALE: 1" = 50'  
 0 50 100 200

**REVISIONS**

NO.	DATE	REVISIONS
1	12/20/01	ISSUED FOR PERMITTING
2	12/20/01	REVISED PER COMMENTS
3	12/20/01	REVISED PER COMMENTS
4	12/20/01	REVISED PER COMMENTS
5	12/20/01	REVISED PER COMMENTS
6	12/20/01	REVISED PER COMMENTS
7	12/20/01	REVISED PER COMMENTS
8	12/20/01	REVISED PER COMMENTS
9	12/20/01	REVISED PER COMMENTS
10	12/20/01	REVISED PER COMMENTS
11	12/20/01	REVISED PER COMMENTS
12	12/20/01	REVISED PER COMMENTS
13	12/20/01	REVISED PER COMMENTS
14	12/20/01	REVISED PER COMMENTS
15	12/20/01	REVISED PER COMMENTS
16	12/20/01	REVISED PER COMMENTS
17	12/20/01	REVISED PER COMMENTS
18	12/20/01	REVISED PER COMMENTS
19	12/20/01	REVISED PER COMMENTS
20	12/20/01	REVISED PER COMMENTS
21	12/20/01	REVISED PER COMMENTS
22	12/20/01	REVISED PER COMMENTS
23	12/20/01	REVISED PER COMMENTS
24	12/20/01	REVISED PER COMMENTS
25	12/20/01	REVISED PER COMMENTS
26	12/20/01	REVISED PER COMMENTS
27	12/20/01	REVISED PER COMMENTS
28	12/20/01	REVISED PER COMMENTS
29	12/20/01	REVISED PER COMMENTS
30	12/20/01	REVISED PER COMMENTS
31	12/20/01	REVISED PER COMMENTS
32	12/20/01	REVISED PER COMMENTS
33	12/20/01	REVISED PER COMMENTS
34	12/20/01	REVISED PER COMMENTS
35	12/20/01	REVISED PER COMMENTS
36	12/20/01	REVISED PER COMMENTS
37	12/20/01	REVISED PER COMMENTS
38	12/20/01	REVISED PER COMMENTS
39	12/20/01	REVISED PER COMMENTS
40	12/20/01	REVISED PER COMMENTS
41	12/20/01	REVISED PER COMMENTS
42	12/20/01	REVISED PER COMMENTS
43	12/20/01	REVISED PER COMMENTS
44	12/20/01	REVISED PER COMMENTS
45	12/20/01	REVISED PER COMMENTS
46	12/20/01	REVISED PER COMMENTS
47	12/20/01	REVISED PER COMMENTS
48	12/20/01	REVISED PER COMMENTS
49	12/20/01	REVISED PER COMMENTS
50	12/20/01	REVISED PER COMMENTS

LAND LOT NO. 71  
 COUNTY DISTRICT NO. 10  
 375



PARCEL NO.	OWNER	SECTION	TOWNSHIP	RANGE	ALLOCATION
PARCEL 102	EST'D EXHIBIT 1, 2001	SECTION 10	TOWNSHIP 10 N	RANGE 10 W	ALLOCATION
PT	OWNER	SECTION	TOWNSHIP	RANGE	ALLOCATION
PARCEL 103	EST'D EXHIBIT 1, 2001	SECTION 10	TOWNSHIP 10 N	RANGE 10 W	ALLOCATION
PT	OWNER	SECTION	TOWNSHIP	RANGE	ALLOCATION

PARCEL NO.	OWNER	SECTION	TOWNSHIP	RANGE	ALLOCATION
PARCEL 104	EST'D EXHIBIT 1, 2001	SECTION 10	TOWNSHIP 10 N	RANGE 10 W	ALLOCATION
PT	OWNER	SECTION	TOWNSHIP	RANGE	ALLOCATION
PARCEL 105	EST'D EXHIBIT 1, 2001	SECTION 10	TOWNSHIP 10 N	RANGE 10 W	ALLOCATION
PT	OWNER	SECTION	TOWNSHIP	RANGE	ALLOCATION

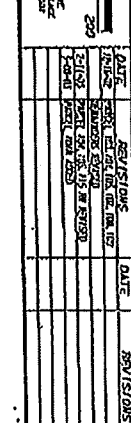
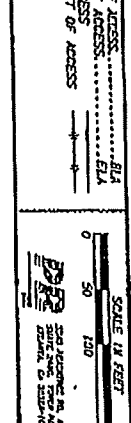
PARCEL NO.	OWNER	SECTION	TOWNSHIP	RANGE	ALLOCATION
PARCEL 106	EST'D EXHIBIT 1, 2001	SECTION 10	TOWNSHIP 10 N	RANGE 10 W	ALLOCATION
PT	OWNER	SECTION	TOWNSHIP	RANGE	ALLOCATION
PARCEL 107	EST'D EXHIBIT 1, 2001	SECTION 10	TOWNSHIP 10 N	RANGE 10 W	ALLOCATION
PT	OWNER	SECTION	TOWNSHIP	RANGE	ALLOCATION

PARCEL NO.	OWNER	SECTION	TOWNSHIP	RANGE	ALLOCATION
PARCEL 108	EST'D EXHIBIT 1, 2001	SECTION 10	TOWNSHIP 10 N	RANGE 10 W	ALLOCATION
PT	OWNER	SECTION	TOWNSHIP	RANGE	ALLOCATION
PARCEL 109	EST'D EXHIBIT 1, 2001	SECTION 10	TOWNSHIP 10 N	RANGE 10 W	ALLOCATION
PT	OWNER	SECTION	TOWNSHIP	RANGE	ALLOCATION

PARCEL NO.	OWNER	SECTION	TOWNSHIP	RANGE	ALLOCATION
PARCEL 110	EST'D EXHIBIT 1, 2001	SECTION 10	TOWNSHIP 10 N	RANGE 10 W	ALLOCATION
PT	OWNER	SECTION	TOWNSHIP	RANGE	ALLOCATION
PARCEL 111	EST'D EXHIBIT 1, 2001	SECTION 10	TOWNSHIP 10 N	RANGE 10 W	ALLOCATION
PT	OWNER	SECTION	TOWNSHIP	RANGE	ALLOCATION

PARCEL NO.	OWNER	SECTION	TOWNSHIP	RANGE	ALLOCATION
PARCEL 112	EST'D EXHIBIT 1, 2001	SECTION 10	TOWNSHIP 10 N	RANGE 10 W	ALLOCATION
PT	OWNER	SECTION	TOWNSHIP	RANGE	ALLOCATION
PARCEL 113	EST'D EXHIBIT 1, 2001	SECTION 10	TOWNSHIP 10 N	RANGE 10 W	ALLOCATION
PT	OWNER	SECTION	TOWNSHIP	RANGE	ALLOCATION

RECORDED AND EXISTING ROW LINE  
 RECORDED FOR LINE  
 CONSIDERED FOR LINE  
 EXISTENCE OF SLOPES  
 ESSENTIAL FOR CONCRETE OF DRIVES



DATE	ESTIMATING	DATE	PROVISIONS	LAND LOT NO.
2001-03-28	...	...	...	...
2001-03-28	...	...	...	...
2001-03-28	...	...	...	...

DEPARTMENT OF TRANSPORTATION  
 RIGHT OF WAY MAP  
 PROJECT: 571-085-5157  
 COUNTY: HALL  
 DATE: 10/20/01 SH 35 OF 4





PARCEL NO.	OWNER	STATION	ALLOCATION
SR14000	51.91 R	618-55.07	SR14000
SR14001	165.97 R	511.00-24.1	SR14001
SR14002	44.20 R	511.00-24.1	SR14002
SR14003	44.00 R	617.00-00.0	SR14003
SR14004	12.24 R	617.00-00.0	SR14004
SR14005	51.91 R	618-55.07	SR14005
SR14006	12.24 R	617.00-00.0	SR14006
SR14007	51.91 R	618-55.07	SR14007
SR14008	12.24 R	617.00-00.0	SR14008
SR14009	51.91 R	618-55.07	SR14009
SR14010	12.24 R	617.00-00.0	SR14010
SR14011	51.91 R	618-55.07	SR14011
SR14012	12.24 R	617.00-00.0	SR14012
SR14013	51.91 R	618-55.07	SR14013
SR14014	12.24 R	617.00-00.0	SR14014
SR14015	51.91 R	618-55.07	SR14015
SR14016	12.24 R	617.00-00.0	SR14016
SR14017	51.91 R	618-55.07	SR14017
SR14018	12.24 R	617.00-00.0	SR14018
SR14019	51.91 R	618-55.07	SR14019
SR14020	12.24 R	617.00-00.0	SR14020

PARCEL NO.	OWNER	STATION	ALLOCATION
SR14021	165.97 R	511.00-24.1	SR14021
SR14022	44.20 R	511.00-24.1	SR14022
SR14023	44.00 R	617.00-00.0	SR14023
SR14024	12.24 R	617.00-00.0	SR14024
SR14025	51.91 R	618-55.07	SR14025
SR14026	12.24 R	617.00-00.0	SR14026
SR14027	51.91 R	618-55.07	SR14027
SR14028	12.24 R	617.00-00.0	SR14028
SR14029	51.91 R	618-55.07	SR14029
SR14030	12.24 R	617.00-00.0	SR14030
SR14031	51.91 R	618-55.07	SR14031
SR14032	12.24 R	617.00-00.0	SR14032
SR14033	51.91 R	618-55.07	SR14033
SR14034	12.24 R	617.00-00.0	SR14034
SR14035	51.91 R	618-55.07	SR14035
SR14036	12.24 R	617.00-00.0	SR14036
SR14037	51.91 R	618-55.07	SR14037
SR14038	12.24 R	617.00-00.0	SR14038
SR14039	51.91 R	618-55.07	SR14039
SR14040	12.24 R	617.00-00.0	SR14040

PARCEL NO.	OWNER	STATION	ALLOCATION
SR14041	165.97 R	511.00-24.1	SR14041
SR14042	44.20 R	511.00-24.1	SR14042
SR14043	44.00 R	617.00-00.0	SR14043
SR14044	12.24 R	617.00-00.0	SR14044
SR14045	51.91 R	618-55.07	SR14045
SR14046	12.24 R	617.00-00.0	SR14046
SR14047	51.91 R	618-55.07	SR14047
SR14048	12.24 R	617.00-00.0	SR14048
SR14049	51.91 R	618-55.07	SR14049
SR14050	12.24 R	617.00-00.0	SR14050
SR14051	51.91 R	618-55.07	SR14051
SR14052	12.24 R	617.00-00.0	SR14052
SR14053	51.91 R	618-55.07	SR14053
SR14054	12.24 R	617.00-00.0	SR14054
SR14055	51.91 R	618-55.07	SR14055
SR14056	12.24 R	617.00-00.0	SR14056
SR14057	51.91 R	618-55.07	SR14057
SR14058	12.24 R	617.00-00.0	SR14058
SR14059	51.91 R	618-55.07	SR14059
SR14060	12.24 R	617.00-00.0	SR14060

PARCEL NO.	OWNER	STATION	ALLOCATION
SR14061	165.97 R	511.00-24.1	SR14061
SR14062	44.20 R	511.00-24.1	SR14062
SR14063	44.00 R	617.00-00.0	SR14063
SR14064	12.24 R	617.00-00.0	SR14064
SR14065	51.91 R	618-55.07	SR14065
SR14066	12.24 R	617.00-00.0	SR14066
SR14067	51.91 R	618-55.07	SR14067
SR14068	12.24 R	617.00-00.0	SR14068
SR14069	51.91 R	618-55.07	SR14069
SR14070	12.24 R	617.00-00.0	SR14070
SR14071	51.91 R	618-55.07	SR14071
SR14072	12.24 R	617.00-00.0	SR14072
SR14073	51.91 R	618-55.07	SR14073
SR14074	12.24 R	617.00-00.0	SR14074
SR14075	51.91 R	618-55.07	SR14075
SR14076	12.24 R	617.00-00.0	SR14076
SR14077	51.91 R	618-55.07	SR14077
SR14078	12.24 R	617.00-00.0	SR14078
SR14079	51.91 R	618-55.07	SR14079
SR14080	12.24 R	617.00-00.0	SR14080

DEPARTMENT OF TRANSPORTATION  
 RIGHT OF WAY MAP  
 PROJECT: SR-955-3137  
 COUNTY: HALL  
 DATE: 12/20/01 SR 37 OF 44










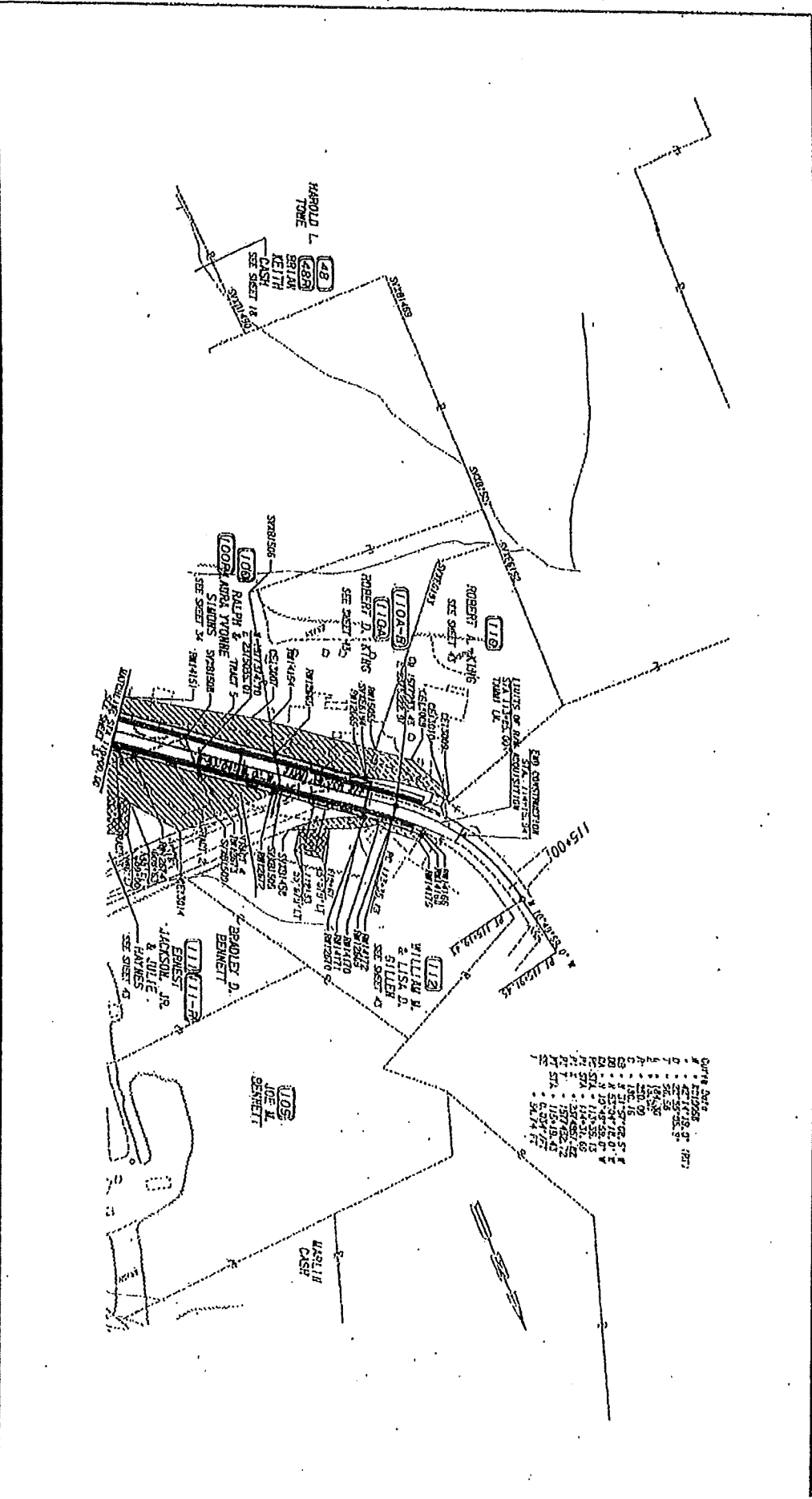
PROPERTY AND SURVING ROW LINE  
 REQUIRED ROW LINE  
 CONSTRUCTION ROW LINE  
 EASEMENT FOR CONSTRUCTION & MAINTENANCE OF SLABS  
 EASEMENT FOR CONSTRUCTION OF DRIVE

SEMI LIMIT OF ACCESS  
 LIMIT OF ACCESS  
 ROW AND LIMIT OF ACCESS



DATE	REVISIONS	DATE	REVISIONS	LAND LOT NO. 71
12/20/01	REVISED TO SHOW			
12/20/01	REVISED TO SHOW			
12/20/01	REVISED TO SHOW			
12/20/01	REVISED TO SHOW			
12/20/01	REVISED TO SHOW			

DEPARTMENT OF TRANSPORTATION  
 RIGHT OF WAY MAP  
 PROJECT: STP-065-3(37)  
 COUNTY: HALL  
 DATE: 12/20/01 SH 42 OF 44



OWNER NOTES:  
 1. SEE SHEET 41 FOR THE  
 2. SEE SHEET 42 FOR THE  
 3. SEE SHEET 43 FOR THE  
 4. SEE SHEET 44 FOR THE  
 5. SEE SHEET 45 FOR THE  
 6. SEE SHEET 46 FOR THE  
 7. SEE SHEET 47 FOR THE  
 8. SEE SHEET 48 FOR THE  
 9. SEE SHEET 49 FOR THE  
 10. SEE SHEET 50 FOR THE  
 11. SEE SHEET 51 FOR THE  
 12. SEE SHEET 52 FOR THE  
 13. SEE SHEET 53 FOR THE  
 14. SEE SHEET 54 FOR THE  
 15. SEE SHEET 55 FOR THE  
 16. SEE SHEET 56 FOR THE  
 17. SEE SHEET 57 FOR THE  
 18. SEE SHEET 58 FOR THE  
 19. SEE SHEET 59 FOR THE  
 20. SEE SHEET 60 FOR THE

SECTION A – SELLER'S INFORMATION (Do not use agent's Information)				SECTION C – TAX COMPUTATION	
SELLER'S BUSINESS / ORGANIZATION / OTHER NAME Department of Transportation				Exempt Code If no exempt code enter NONE	Govt/NonProfit Public Corp
MAILING ADDRESS (STREET & NUMBER) 600 W. Peachtree Street, NW				1. Actual Value of consideration received by seller Complete Line 1A if actual value unknown	\$0.00
CITY, STATE / PROVINCE / REGION, ZIP CODE, COUNTRY Atlanta, GA 30308 USA		DATE OF SALE 10/19/2023		1A. Estimated fair market value of Real and Personal property	\$0.00
SECTION B – BUYER'S INFORMATION (Do not use agent's Information)				2. Fair market value of Personal Property only	\$0.00
BUYERS'S BUSINESS / ORGANIZATION / OTHER NAME Hall County				3. Amount of liens and encumbrances not removed by transfer	\$0.00
MAILING ADDRESS (Must use buyer's address for tax billing & notice purposes) P.O. Drawer 1435				4. Net Taxable Value (Line 1 or 1A less Lines 2 and 3)	\$0.00
CITY, STATE / PROVINCE / REGION, ZIP CODE, COUNTRY Gainesville, GA 30503 USA		Check Buyers Intended Use ( ) Residential ( ) Commercial ( ) Agricultural ( ) Industrial		5. TAX DUE at .10 per \$100 or fraction thereof (Minimum \$1.00)	\$0.00
SECTION D – PROPERTY INFORMATION (Location of Property (Street, Route, Hwy, etc))					
HOUSE NUMBER & EXTENSION (ex 285A)		PRE-DIRECTION, STREET NAME AND TYPE, POST DIRECTION SR 53/Duckett Mill Rd/Lake Ranch Ct			SUITE NUMBER
COUNTY HALL		CITY (IF APPLICABLE)		MAP & PARCEL NUMBER DOT OWNED PROPERTY HAS NO T ...*	ACCOUNT NUMBER
TAX DISTRICT	GMD	LAND DISTRICT	ACRES	LAND LOT	SUB LOT & BLOCK
SECTION E – RECORDING INFORMATION (Official Use Only)					
DATE	DEED BOOK	DEED PAGE	PLAT BOOK	PLAT PAGE	

**ADDITIONAL BUYERS**  
None

...\* This symbol signifies that the data was too big for the field. The original values are shown below.  
MAP & PARCEL NUMBER: DOT OWNED PROPERTY HAS NO TAX ID NO.