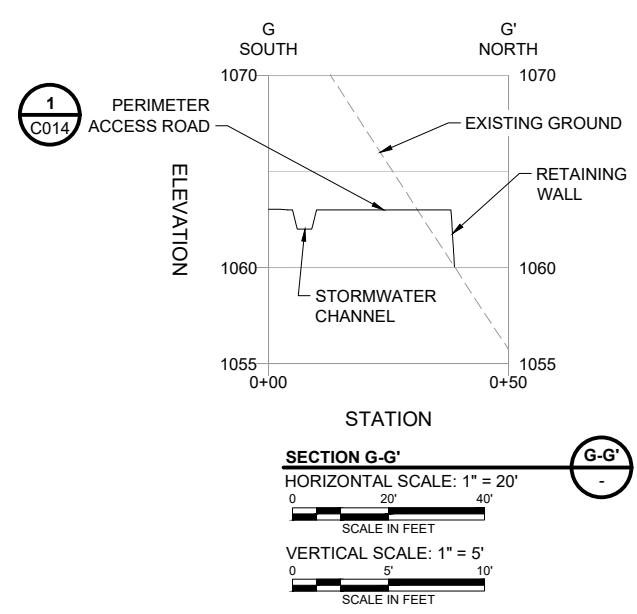
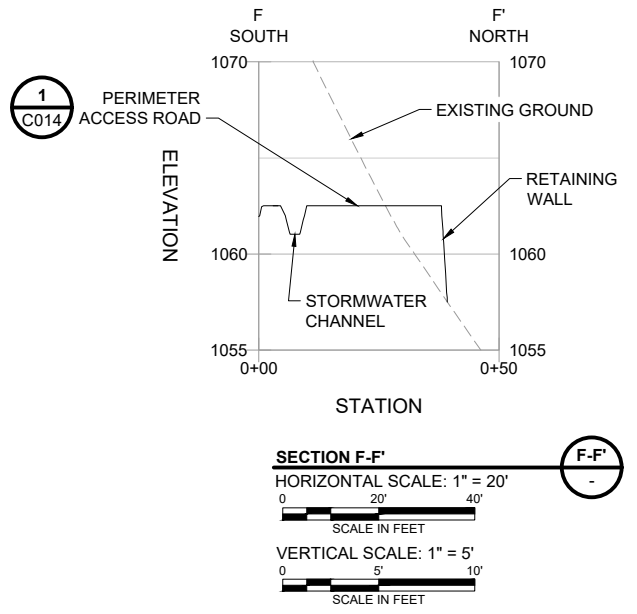
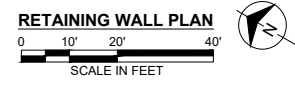


Scale For Microfining
Millimeters
Inches



no.	date	by	ckd	description
0	9/16/24	MLA	BSW	ADDENDUM 2

- NOTES:
- EXISTING TOPOGRAPHY BASED ON SURVEY COMPLETED BY ROCHESTER & ASSOCIATES, INC. DATED OCTOBER 2019 AND SUPPLEMENTAL SURVEY OF CELL 3 AND 4 AREA COMPLETED BY MAXWELL-REDDICK AND ASSOCIATES DATED APRIL 2023.
 - HORIZONTAL DATUM BASED ON NAD 83 GEORGIA STATE PLANES, WEST ZONE. VERTICAL DATUM BASED ON NAVD 88.
 - DESIGN CONTOURS WITHIN CELL 3 REPRESENT TOP OF LEACHATE DRAINAGE LAYER. DESIGN CONTOURS OUTSIDE OF CELL 3 REPRESENT FINISHED GRADES.
 - CONTOUR INTERVAL IS TWO FEET. ONE FOOT (DASHED) CONTOURS ARE SHOWN FOR ROAD ONLY.

BURNS MCDONNELL
4004 SUMMIT BLVD NE, SUITE 1200
ATLANTA, GA 30319
770-587-4776
Burns & McDonnell Engineering Co, Inc.
COA: PEF00100 (EXP DATE: 6/30/2026)

date	AUGUST 28, 2023	detailed	M. AULT
designed	M. AULT	checked	B. WELDON



**PHASE II CELL 3 CONSTRUCTION
RETAINING WALL PLAN**

project	152292	contract	PO # 435114
drawing	C024	rev.	0
sheet	of	sheets	

