

LOCATION MAP
N.T.S.

EXHIBIT SHOWN FOR RIGHT-OF-WAY
PURPOSES ONLY. DAVIS ENGINEERING
& SURVEYING LLC NOT RESPONSIBLE
FOR CONCEPTUAL LAYOUT SHOWN
HEREON.

REVISION	DATE	DESCRIPTION
-	4/3/2025	INITIAL SUBMITTAL

RIGHT-OF-WAY EXHIBIT
MCEVER AT LIGHTS FERRY
LAND LOT 111
8TH DISTRICT
HALL COUNTY, GEORGIA

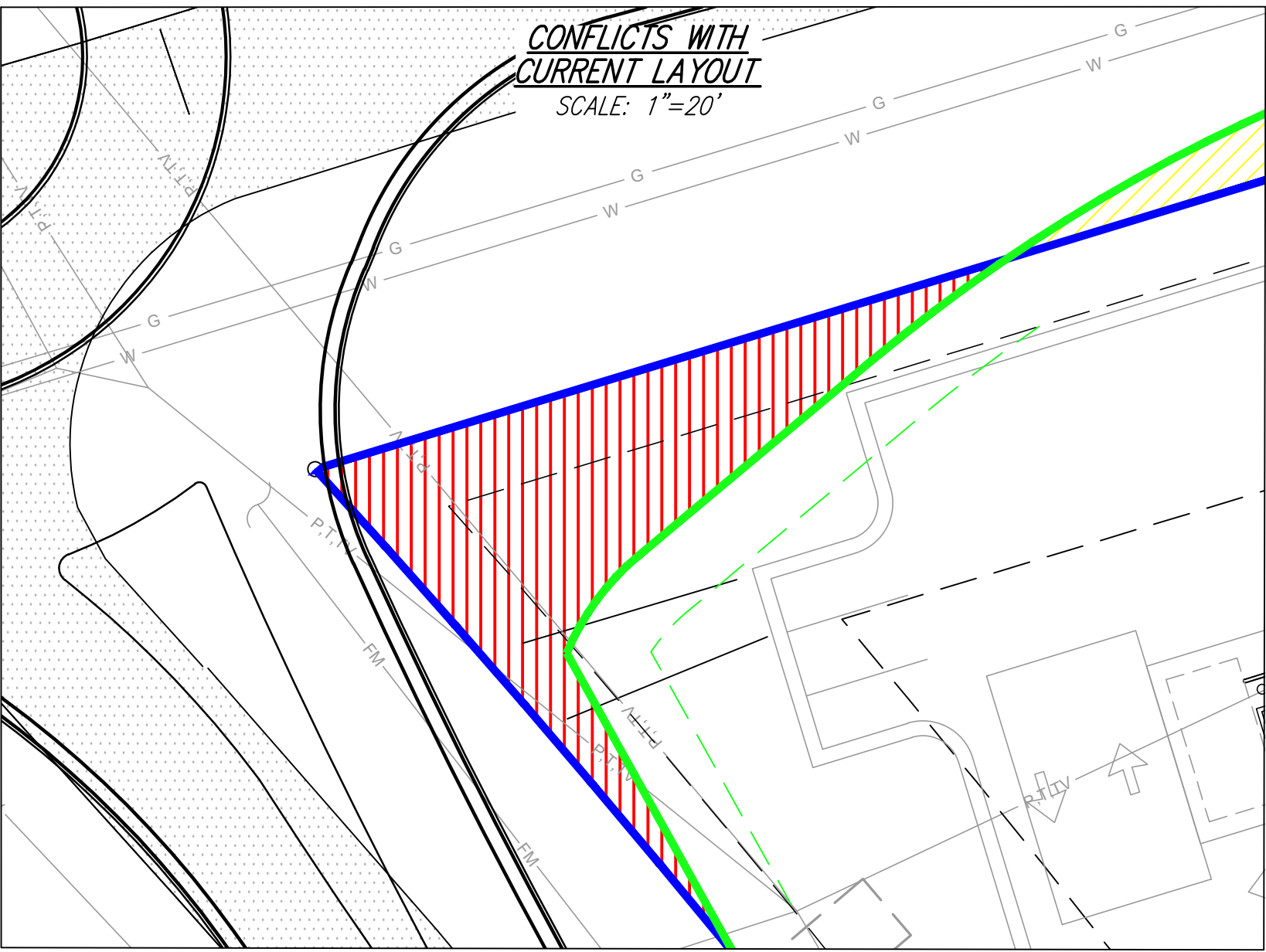
DRAWN BY:	NAP
CHECKED BY:	JKD
LAND LOT:	111
DISTRICT:	8TH
SECTION:	-
CITY:	-
COUNTY:	HALL
DATE:	4/3/2025

1 OF 2

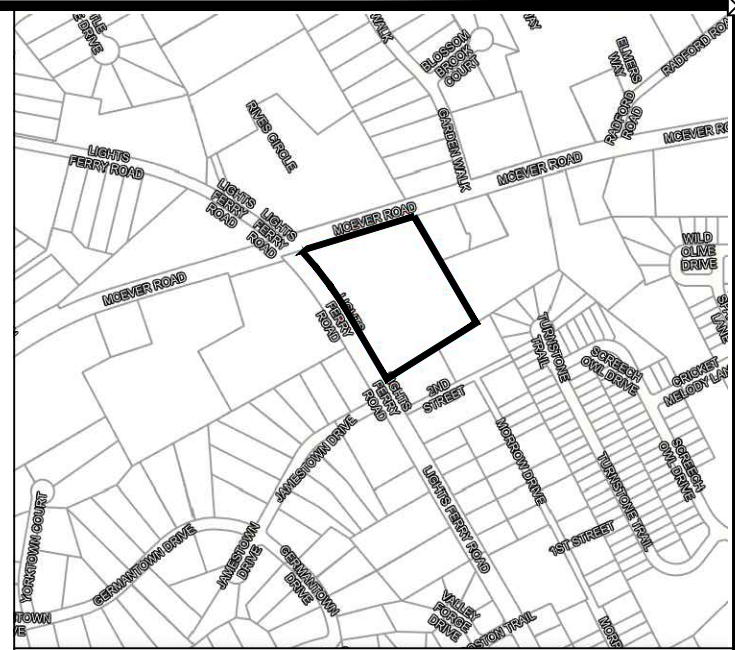
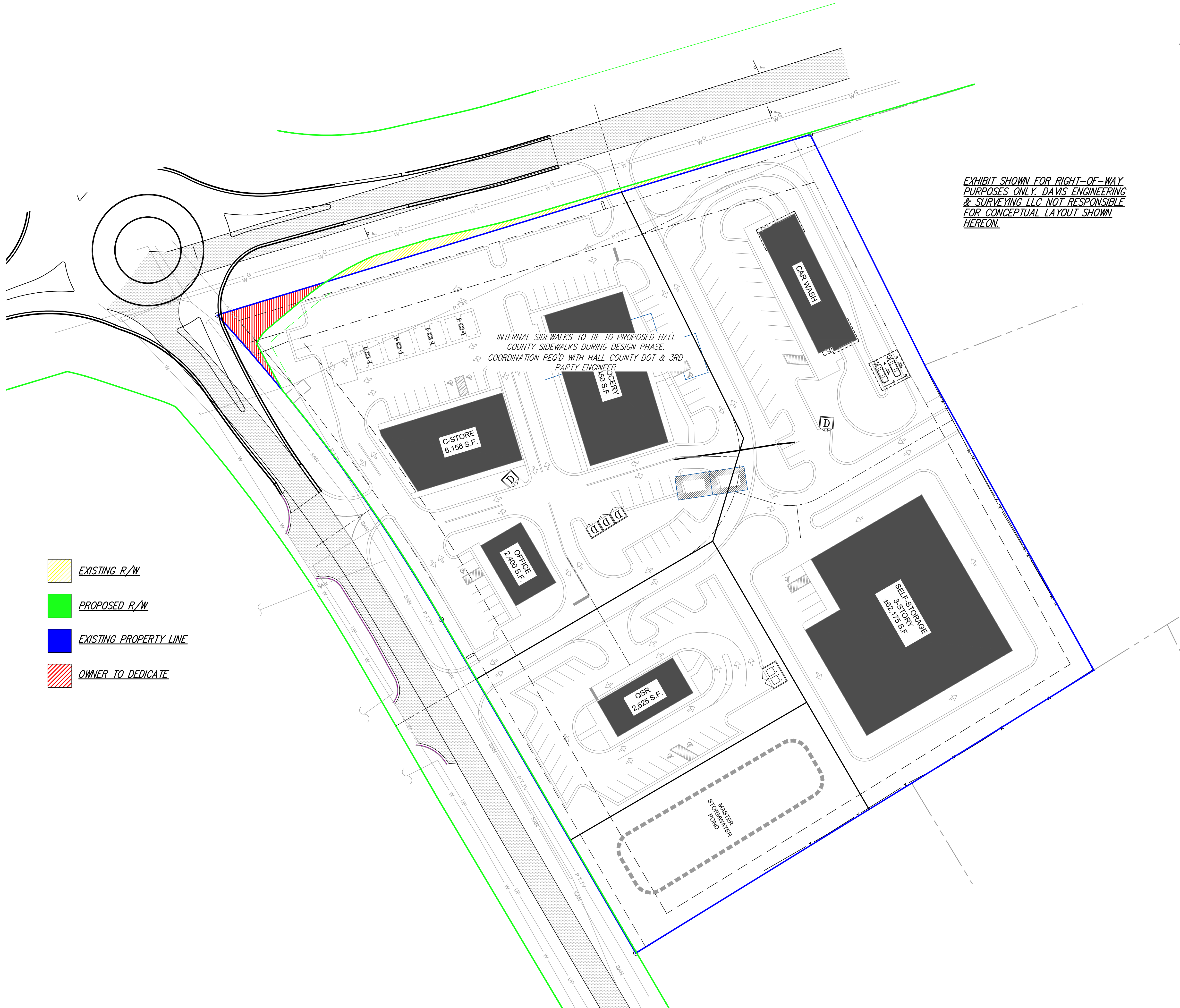
25-205

GEORGIA811
www.Georgia811.com

IF ANY CONFLICTS, DISCREPANCIES, OR ANY OTHER UNSATISFACTORY CONDITIONS ARE DISCOVERED, EITHER ON THE CONSTRUCTION DOCUMENTS OR FIELD CONDITIONS, THE CONTRACTOR MUST NOTIFY THE ENGINEER IMMEDIATELY AND SHALL NOT COMMENCE FURTHER OPERATION UNTIL THE CONFLICTS, DISCREPANCIES, OR OTHER UNSATISFACTORY CONDITIONS ARE RESOLVED.



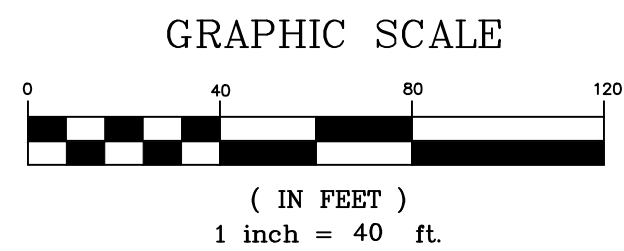
COPYRIGHT © 2025. THESE DRAWINGS ARE PROTECTED BY FEDERAL COPYRIGHT PROTECTION. UNAUTHORIZED USE OF THESE DRAWINGS, INCLUDING ANY REPRODUCTION OR COPY OF IT, WHETHER IN WHOLE OR IN PART, MAY RESULT IN AN INFRINGEMENT ACTION.



LOCATION MAP
N.T.S.



IF ANY CONFLICTS, DISCREPANCIES, OR ANY OTHER UNSATISFACTORY CONDITIONS ARE DISCOVERED, EITHER ON THE CONSTRUCTION DOCUMENTS OR FIELD CONDITIONS, THE CONTRACTOR MUST NOTIFY THE ENGINEER IMMEDIATELY AND SHALL NOT COMMENCE FURTHER OPERATION UNTIL THE CONFLICTS, DISCREPANCIES, OR OTHER UNSATISFACTORY CONDITIONS ARE RESOLVED.



DES
DAVIS
ENGINEERING & SURVEYING
24 DAWSON VILLAGE
WAY SOUTH
DAWSONVILLE, GA 30534
PHONE: (706) 265-1234
DAVISENGINEERS.COM

NOT FOR CONSTRUCTION

REVISION	DATE	DESCRIPTION
INITIAL	SUBMITAL	
4/3/2025		

RIGHT-OF-WAY EXHIBIT
MCEVER AT LIGHTS FERRY
LAND LOT 111
8TH DISTRICT
HALL COUNTY, GEORGIA

DRAWN BY:	NAP
CHECKED BY:	RD
LAND LOT:	111
DISTRICT:	8TH
SECTION:	-
CITY:	-
COUNTY:	HALL
DATE:	4/3/2025

SHEET NO.
2 OF 2

PROJECT NO.
25-205