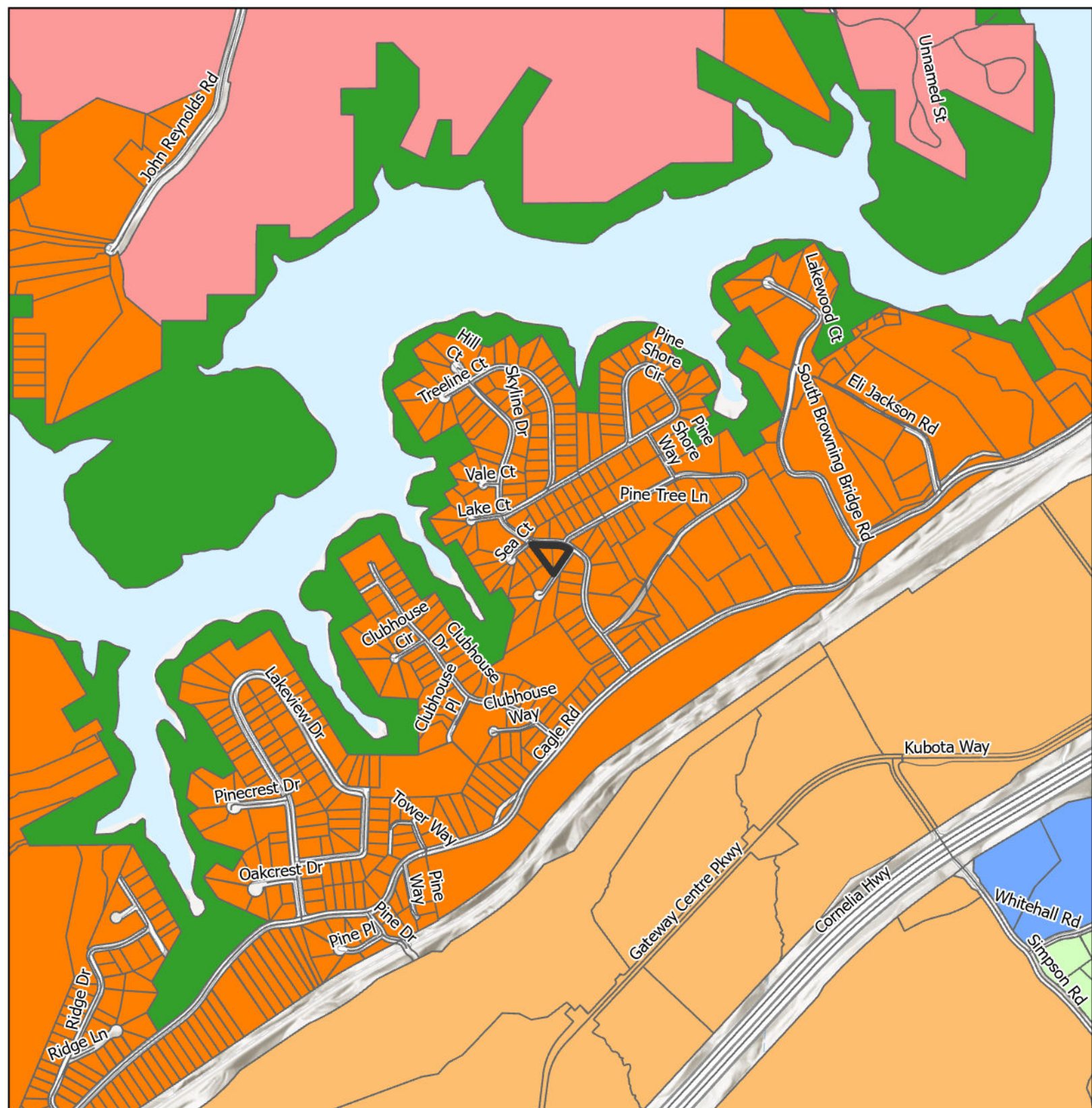


Overview Map

-  Subject Area Location
-  Subject Area
-  Commission Districts
-  City Limits
- Urbanized Zone Areas**
-  Atlanta, GA
-  Gainesville, GA

Applicant: Juan Ignacio Castillo C.
 Tax Parcel #: 09101A000016
 Location: 3907 Skyline Drive
 Commission District: 3





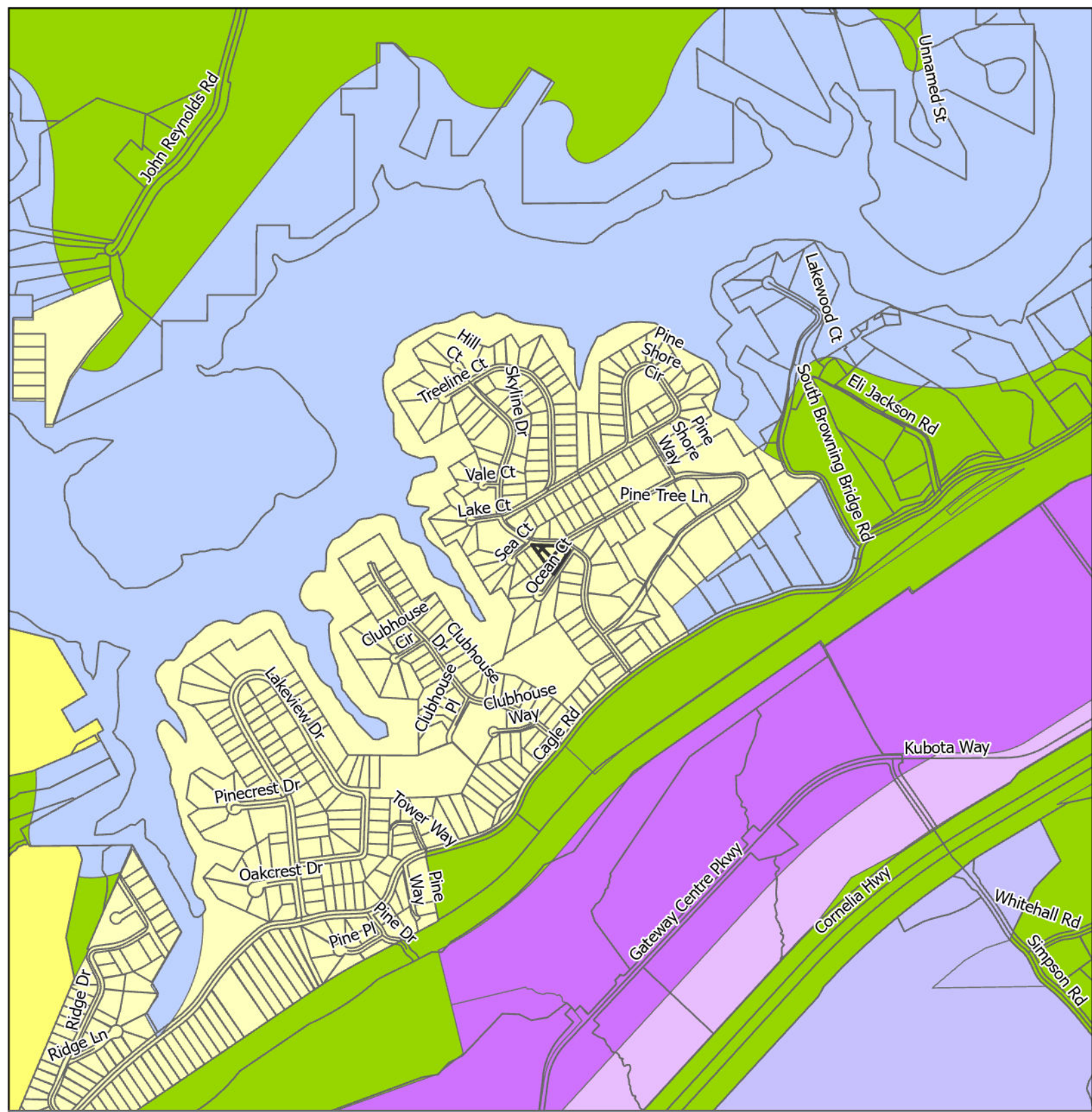
Future Land Use Map

-  Subject Area
-  City Limits
- Future Land Use Zones**
-  Employment or Business Corridors
-  Greenspace - Conservation
-  Greenspace - Parks
-  Inland Port
-  Lakeside Residential
-  Suburban Neighborhood, Low-Density









Applicant: Juan Ignacio Castillo C.
 Tax Parcel #: 09101A000016
 Location: 3907 Skyline Drive
 Commission District: 3



Date Prepared: 4/8/2026

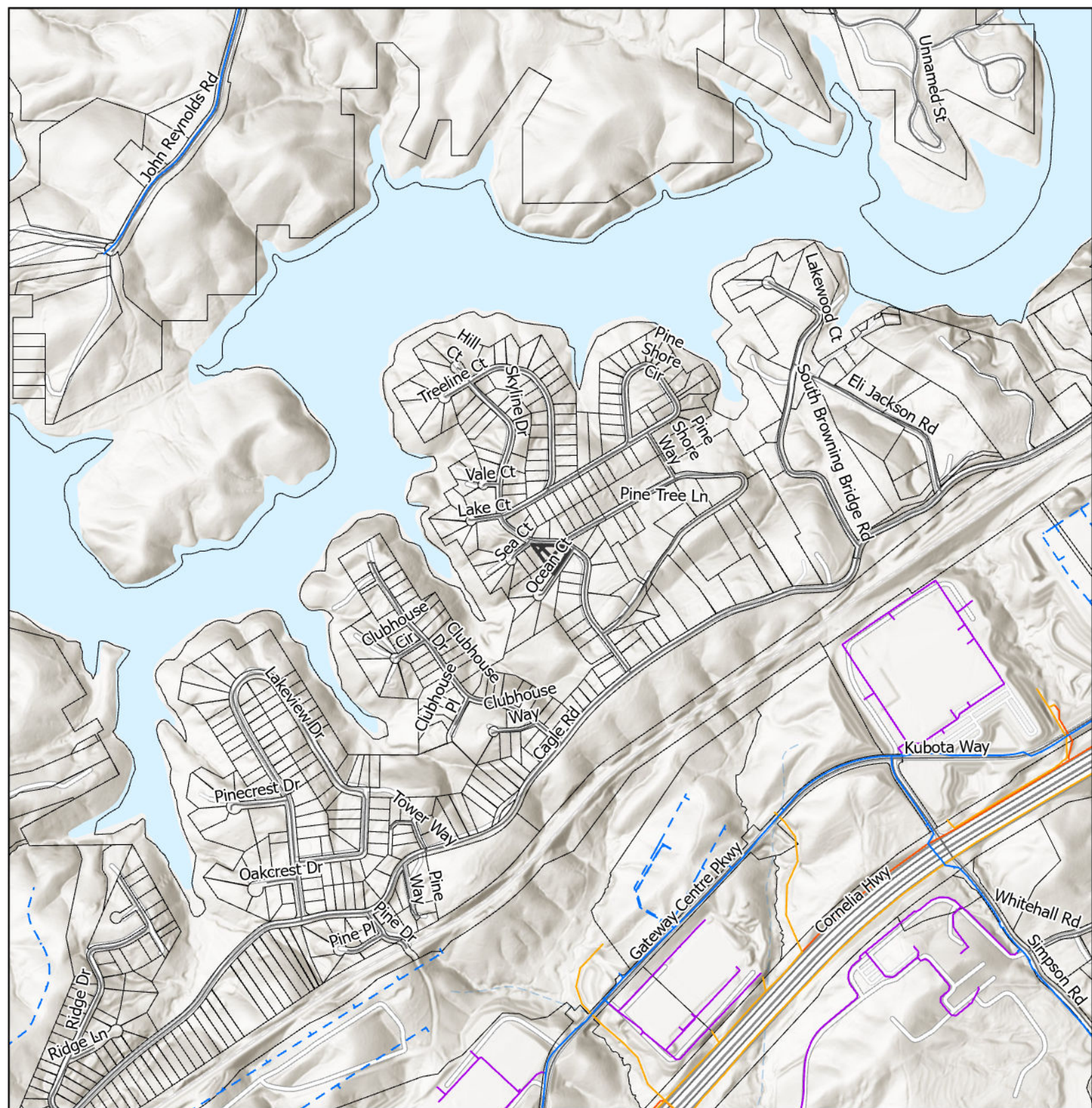


Zoning Map

- | | |
|--|---|
|  Subject Area |  I-2 |
|  City Limits |  PID |
| Zoning |  PRD |
|  AR-1 |  R-1 |
|  I-1 |  V-C |

Applicant: Juan Ignacio Castillo C.
 Tax Parcel #: 09101A000016
 Location: 3907 Skyline Drive
 Commission District 3





Utilities Map

- Private of Other System
- Waterline
- - - Preliminary Waterline
- County Existing Sewerline
- County Forcemain
- X Subject Area
- City Limits

Applicant: Juan Ignacio Castillo C.
 Tax Parcel #: 09101A000016
 Location: 3907 Skyline Drive
 Commission District 3



Date Prepared: 4/8/2026

