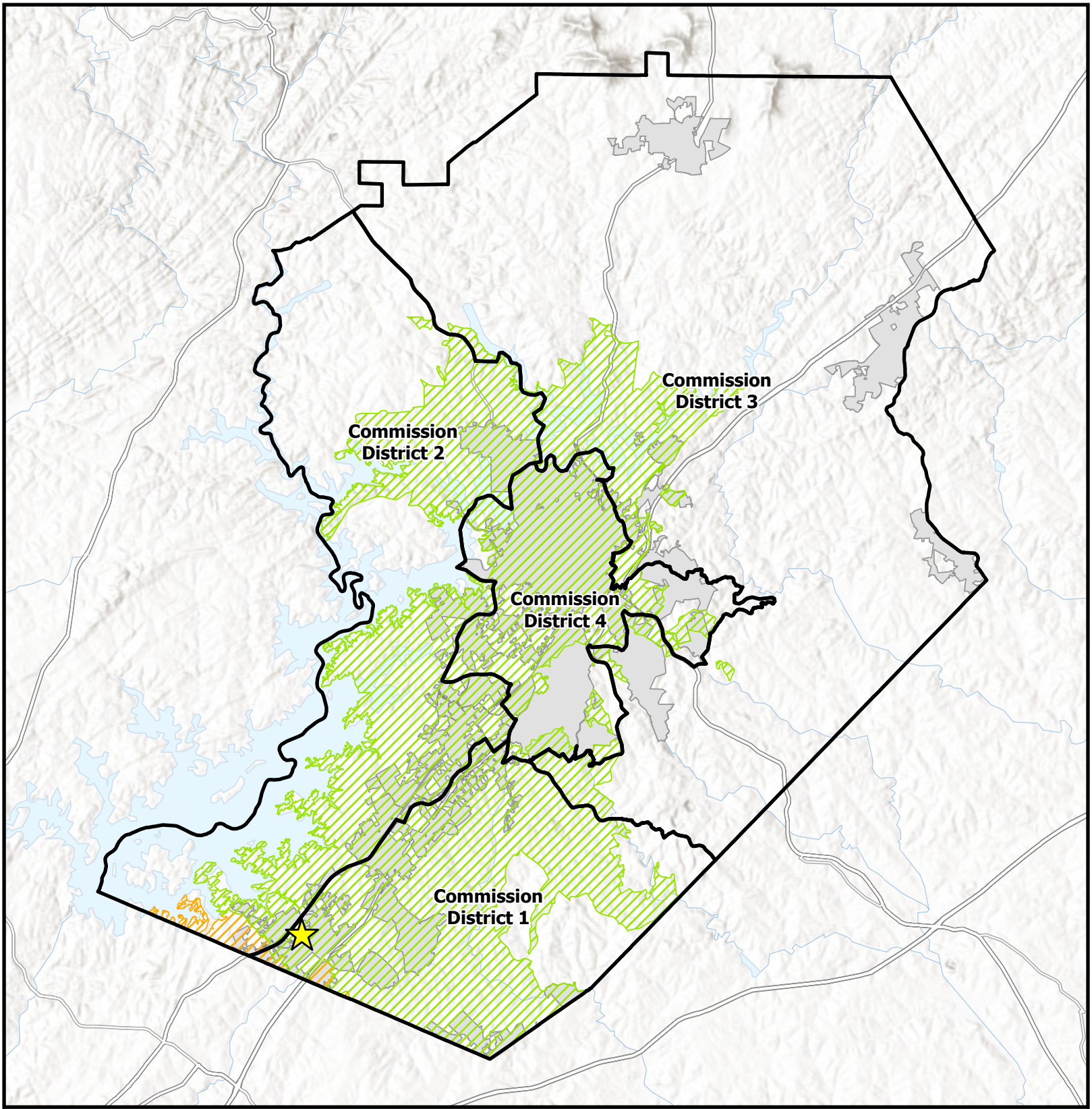

Overview Map

- Subject Area Location
- Subject Area
- Commision Districts
- City Limits

Urbanized Zone Areas

- Atlanta, GA
- Gainesville, GA

Applicant: William Greene
Tax Parcel #: 08158 002004
Location: 954 Gainesville Highway
Commission District: 1

HALL COUNTY
GEORGIA
We have it all in Hall

Date Prepared: 10/29/2026

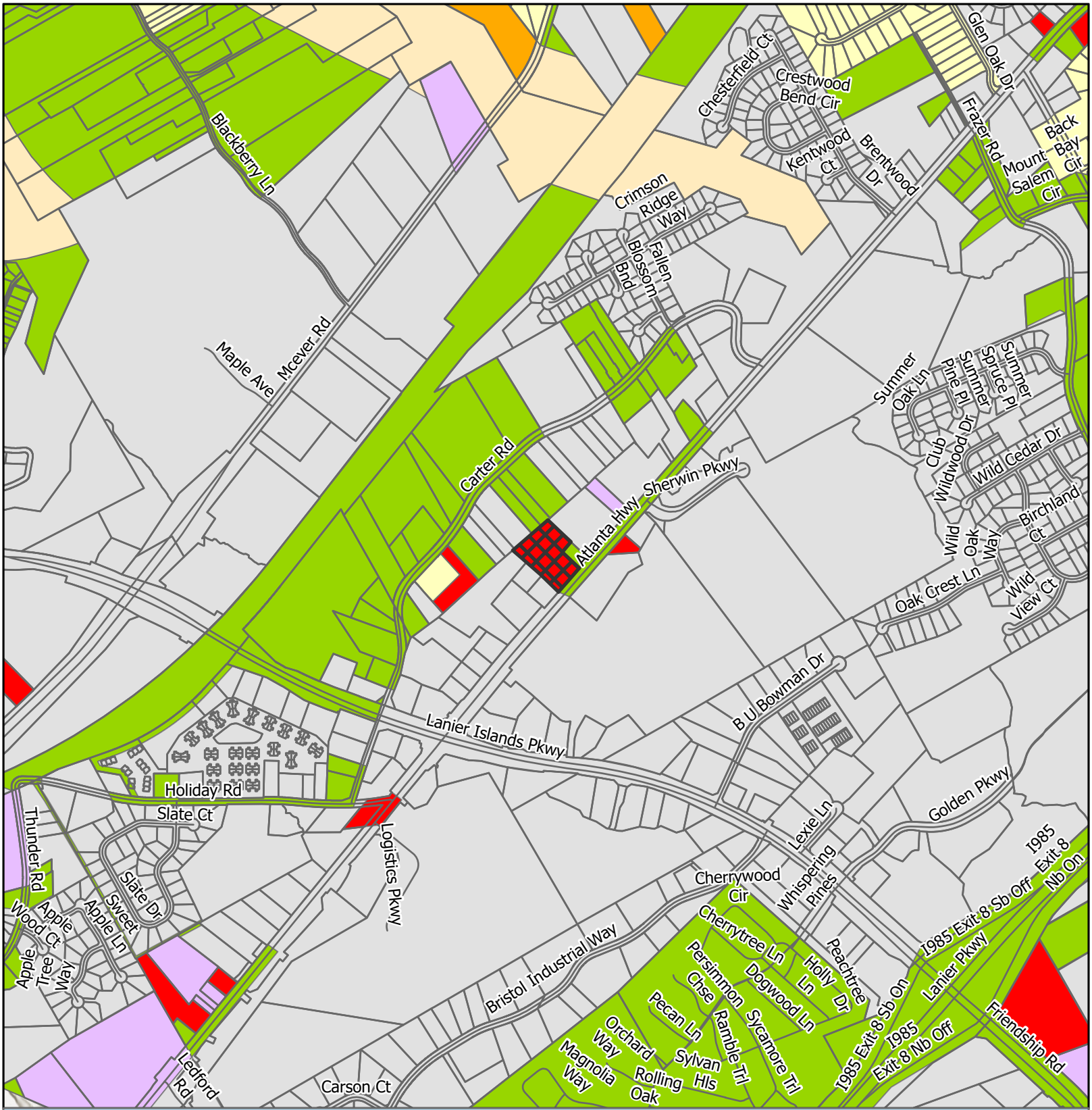

Zoning Map

Subject Area
City Limits

Zoning
AR-1
H-B
I-1
PCD
R-1
V-C

Applicant: William Greene
Tax Parcel #: 08158 002004
Location: 954 Gainesville Highway
Commission District 1

HALL COUNTY
GEORGIA
We have it all in Hall

Date Prepared: 10/29/2026

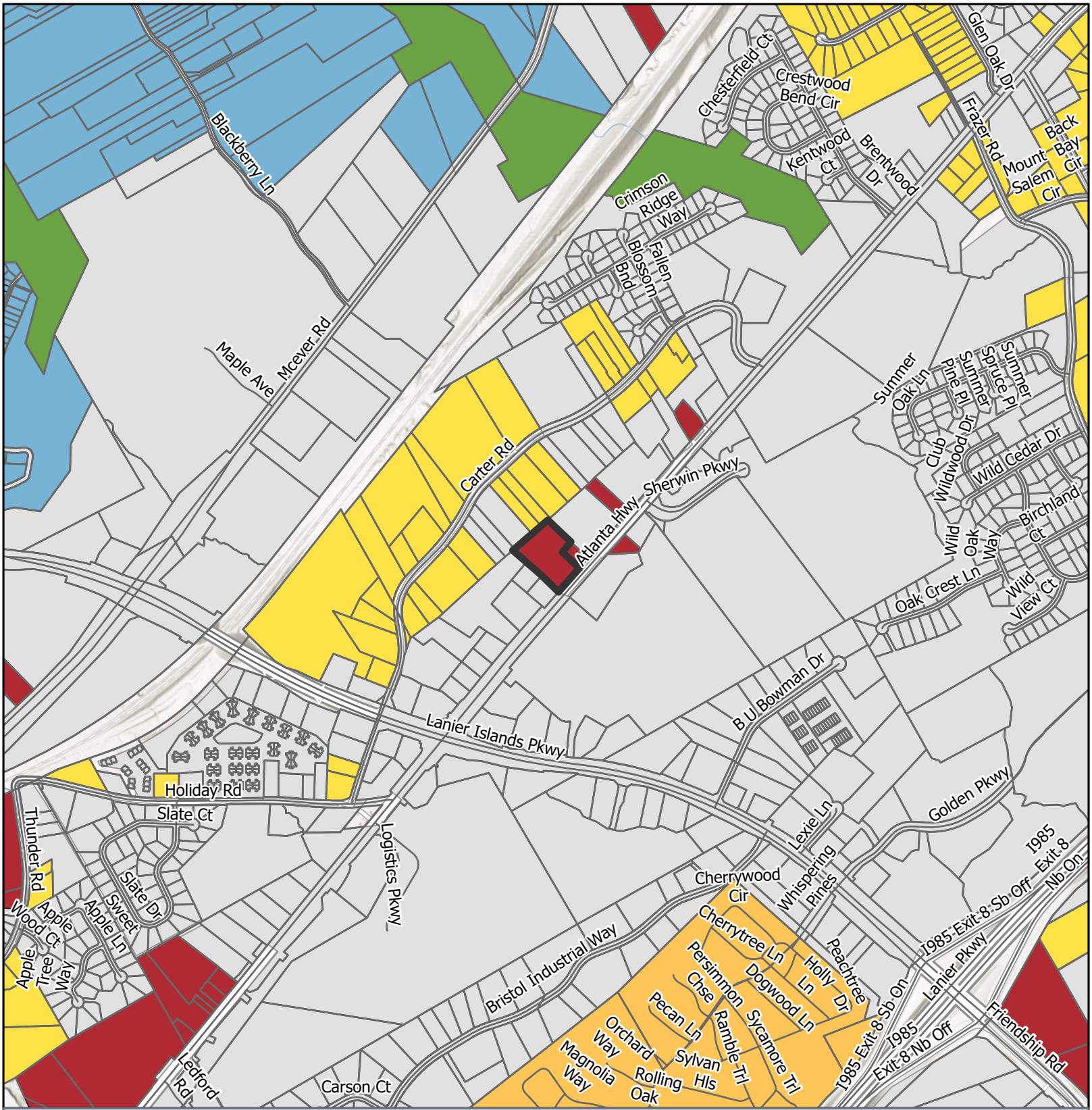

Future Land Use Map

Subject Area
City Limits

FLU
- Business Corridors
- Greenspace - Conservation
- Lakeside Residential
- Suburban Neighborhood, Low-Density
- Suburban Neighborhood, Medium-Density

Applicant: William Greene
Tax Parcel #: 08158 002004
Location: 954 Gainesville Highway
Commission District: 1

HALL COUNTY
GEORGIA
We have it all in Hall

Date Prepared: 10/29/2026

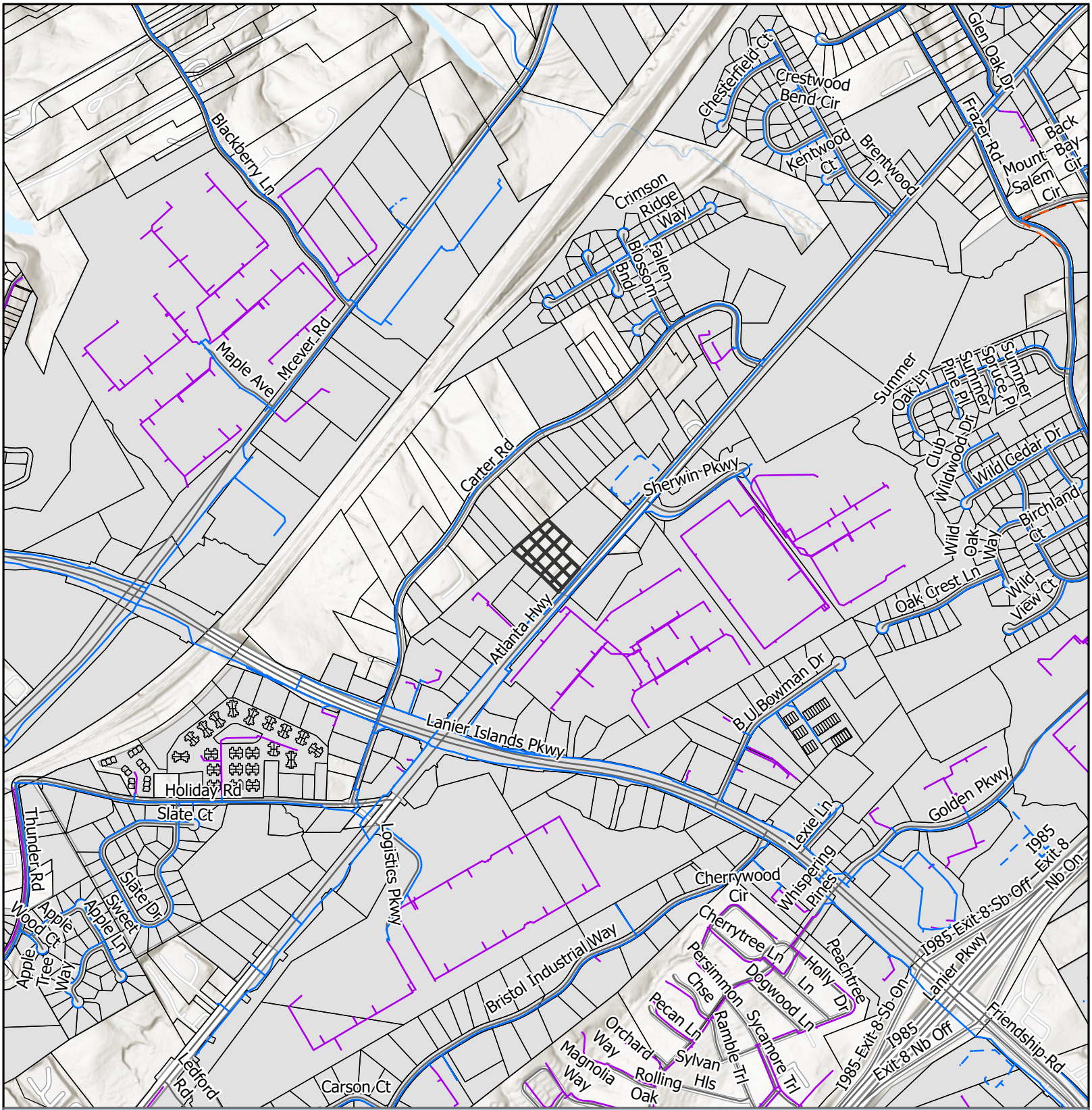

Utilities Map

- Private of Other System
- Waterline
- Preliminary Waterline
- County Propsed Forcemain
- Subject Area
- City Limits

Applicant: William Greene
Tax Parcel #: 08158 002004
Location: 954 Gainesville Highway
Commission District 1

HALL COUNTY
GEORGIA
We have it all in Hall

Date Prepared: 10/29/2026



Site Plan & Aerial Map

Subject Area
parcel

Applicant: William Greene
Tax Parcel #: 08158 002004
Location: 954 Gainesville Highway
Commission District 1

HALL COUNTY
GEORGIA
We have it all in Hall

Date Prepared: 10/30/2026