

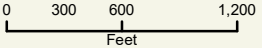
Applicant: RIDGELINE LAND PLANNING, INC.

Tax Parcel #: 15043 000001

Location: 4670 UNION CHURCH ROAD, FLOWERY BRANCH, GA 30542

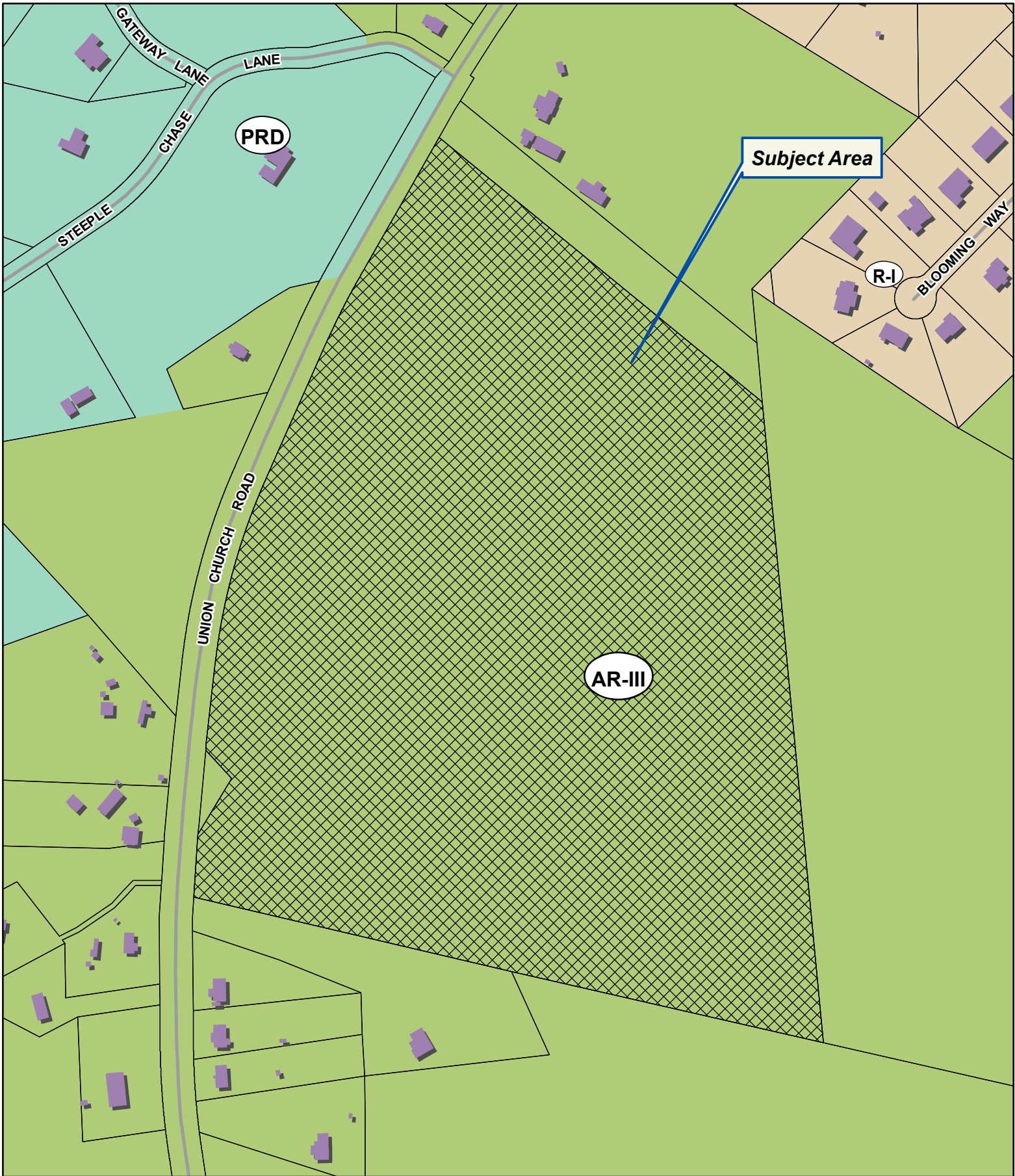
Commission District 1

PC Mtg. Date: 05/02/2022



- Zoning Boundary
- ▭ City Limits
- ▭ Subject Area
- ▭ Structure





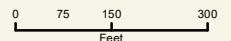
Applicant: RIDGELINE LAND PLANNING, INC.

Tax Parcel #: 15043 000001

Location: 4670 UNION CHURCH ROAD, FLOWERY BRANCH, GA 30542

Commission District 1

PC Mtg. Date: 05/02/2022



- Zoning Boundary
- ▭ City Limits
- ▨ Subject Area
- ▭ Structure





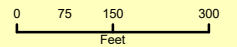
Applicant: RIDGELINE LAND PLANNING, INC.




Tax Parcel #: 15043 000001

Location: 4670 UNION CHURCH ROAD, FLOWERY BRANCH, GA 30542

Commission District 1

PC Mtg. Date: 05/02/2022



-  Zoning Boundary
-  City Limits
-  Subject Area

