Crestwood East-Park Lake
NEIGHBORHOOD PROFILE
June 2022

A Partnership Between Metro United Way and the Kentucky State Data Center at the University of Louisville

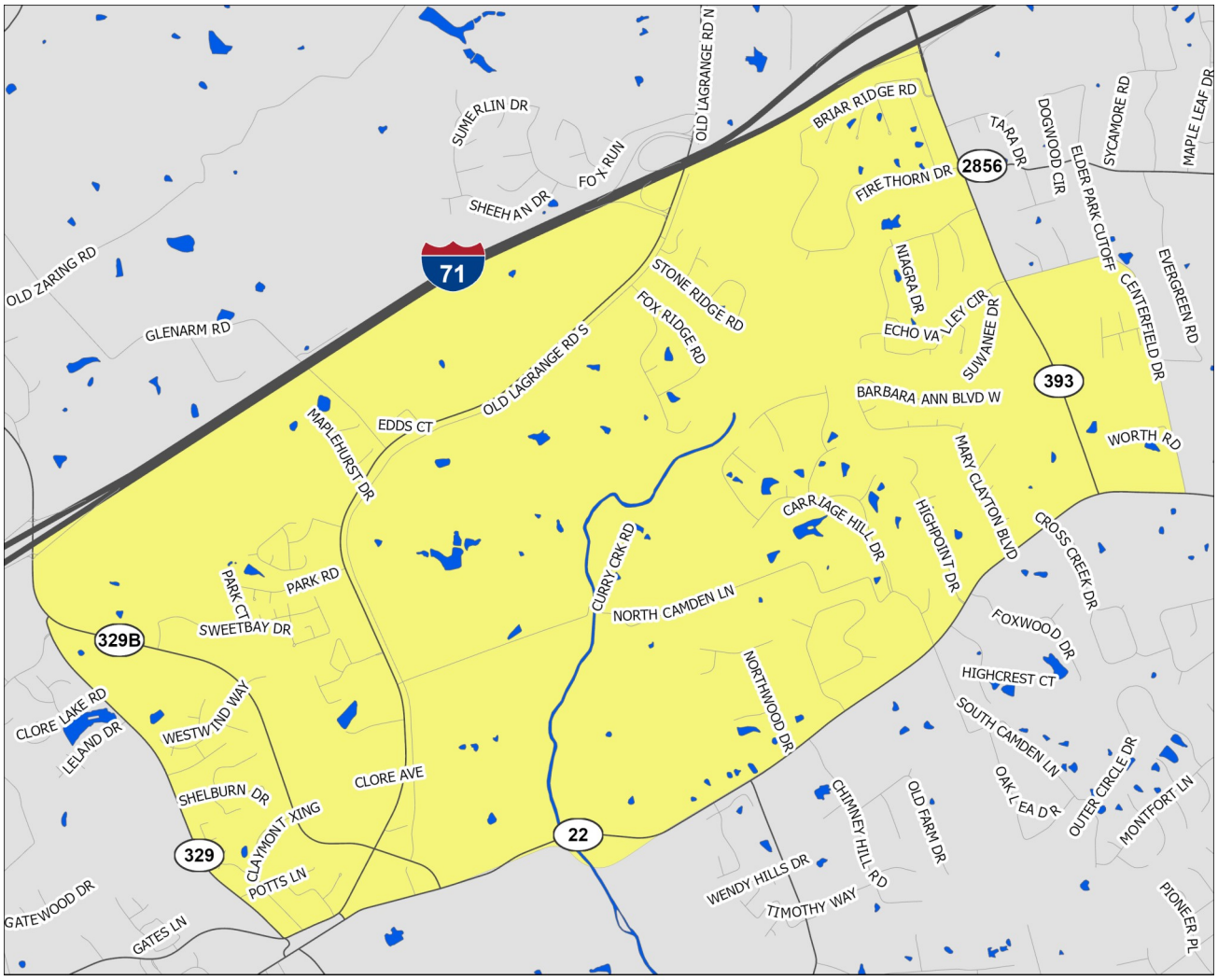

Scale = 1:27,610

Interstate Highways
US/State Highways
Local Streets
Rivers-Lakes-Streams

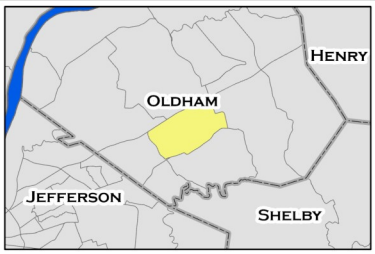

Census Tract: 306.02

Oldham County, Kentucky

Crestwood East-Park Lake

This profile uses census tracts to approximate neighborhoods. Census tracts are statistical units used by the Census Bureau to enumerate data within small areas, and typically align well (but not perfectly) with traditional neighborhoods.

POPULATION CHARACTERISTICS

Age and Sex

	CE-PL		County	MSA
	Estimate	Percent	Percent	Percent
Total population	4,913	—	66,508	1,262,287
Male	2,597	53%	52%	49%
Female	2,316	47%	48%	51%

	CE-PL		County	MSA
	Estimate	Percent	Percent	Percent
Population under age 5	199	4%	5%	6%
Under age 3	60	1%	3%	4%
Age 3 and 4	139	3%	2%	2%
Population under age 18	1,348	27%	25%	22%
Age 5 to 14	877	18%	15%	13%
Age 15 to 17	272	6%	5%	4%
Population age 18 to 64	2,913	59%	61%	62%
Population age 65 and over	652	13%	13%	16%

Race, Ethnicity, and Nativity

	CE-PL		County	MSA
	Estimate	Percent	Percent	Percent
White, non-Hispanic/Latino	4,188	85%	88%	75%
Black, non-Hispanic/Latino	42	1%	4%	15%
Asian, non-Hispanic/Latino	87	2%	2%	2%
Hispanic/Latino, of any race	541	11%	4%	5%
Multiple races, non-Hispanic/Latino	55	1%	2%	3%
Other, non-Hispanic/Latino	0	0%	0%	0%
Foreign born	219	4%	4%	6%

Veteran Status

	CE-PL		County	MSA
	Estimate	Percent	Percent	Percent
Civilian population 18 years and over	3,547	—	49,512	978,060
Veterans	321	9%	8%	8%

Data Source: U.S. Census Bureau, 2016-2020 American Community Survey. Note: Percentages may not sum to 100 due to rounding.
MSA=Metropolitan Statistical Area

POPULATION CHARACTERISTICS

Households and Families

	CE-PL		County	MSA
	Estimate	Percent	Percent	Percent
Total households	1,579	—	21,259	497,106
Married couple family households	1,150	73%	70%	46%
w/related children	571	36%	37%	18%
Male householder family households	48	3%	4%	5%
w/related children	39	2%	3%	3%
Female householder family households	134	8%	9%	13%
w/related children	113	7%	6%	8%
Non-family households	247	16%	17%	37%
Single person households	230	15%	14%	31%
Population in group quarters	0	0%	6%	2%

Population Projections

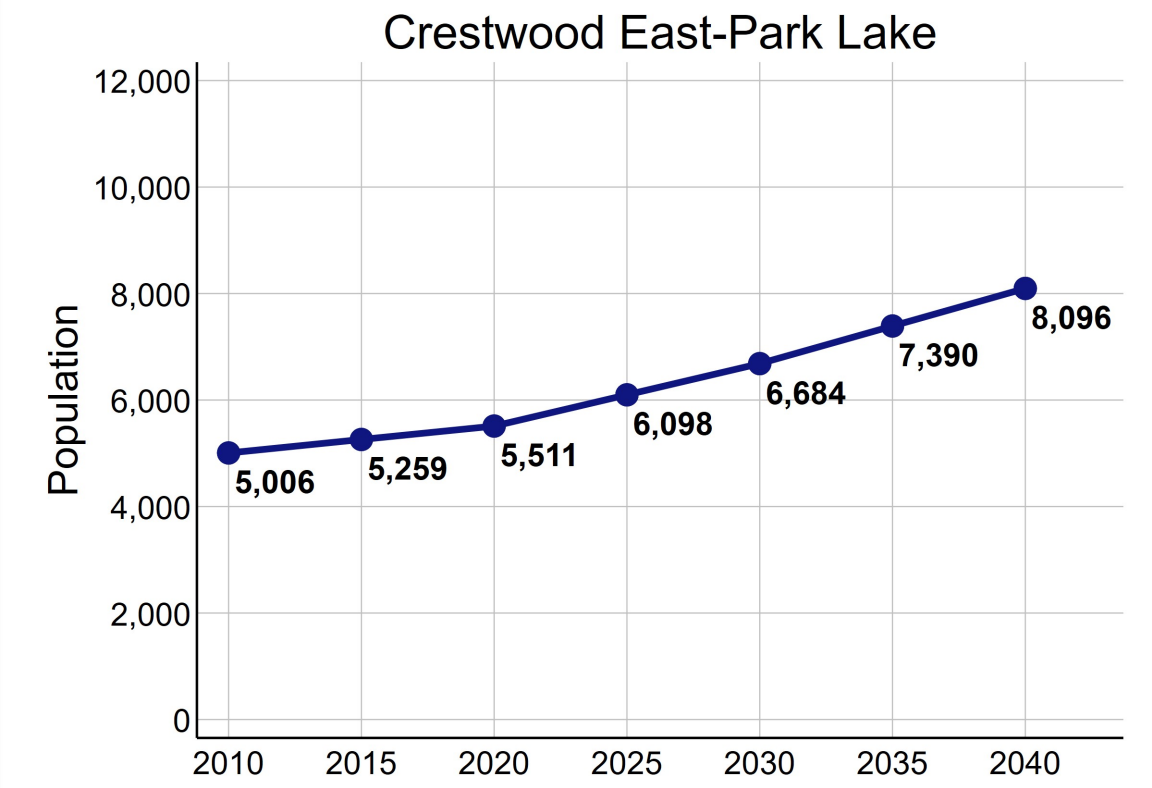

Data Source: U.S. Census Bureau, 2016-2020 American Community Survey. STATS Indiana, Kentucky State Data Center 2022 Population Projections. Note: Percentages may not sum to 100 due to rounding.

ECONOMIC CHARACTERISTICS

Income

	CE-PL	County	MSA
Median household income (in 2020 dollars)	$97,260	$103,761	$60,891
Median earnings for full-time male workers	$82,500	$74,378	$52,300
Median earnings for full-time female workers	$35,811	$35,093	$31,196
Gini coefficient	0.35	0.44	0.46

SNAP Benefits

	CE-PL		County	MSA
	Estimate	Percent	Percent	Percent
Households receiving SNAP Benefits	36	2%	4%	9%
Households with public assistance (PA) income	11	1%	1%	2%
Households receiving either SNAP or PA	43	3%	4%	10%

Vehicles Available

	CE-PL		County	MSA
	Estimate	Percent	Percent	Percent
Households with no vehicle	35	2%	2%	7%

Data Source: U.S. Census Bureau, 2016-2020 American Community Survey.

ECONOMIC CHARACTERISTICS

Poverty Status of Individuals

	CE-PL		County	MSA
	Estimate	Percent	Percent	Percent
Total population below federal poverty line (FPL)	145	3%	5%	12%
Population under 18 years below FPL	55	4%	6%	17%
Population under 6 years below FPL	26	10%	6%	19%
Population age 6 to 11 below FPL	14	3%	5%	18%
Population age 12 to 17 below FPL	15	2%	6%	16%
Population age 18 to 64 below FPL	52	2%	5%	11%
Population age 65 and over below FPL	38	6%	4%	8%
Total population below 150% of the FPL	354	7%	8%	20%
Population under 18 years below 150% of the FPL	173	13%	10%	29%
Population under 6 years below 150% of the FPL	26	10%	13%	32%
Population age 6 to 11 below 150% of the FPL	102	21%	8%	30%
Population age 12 to 17 below 150% of the FPL	45	7%	9%	24%
Population age 18 to 64 below 150% of the FPL	130	4%	8%	18%
Population age 65 and over below 150% of the FPL	51	8%	8%	16%
Total population below 185% of the FPL	376	8%	11%	26%
Population under 18 years below 185% of the FPL	178	13%	13%	35%
Population under 6 years below 185% of the FPL	26	10%	16%	40%
Population age 6 to 11 below 185% of the FPL	107	22%	11%	37%
Population age 12 to 17 below 185% of the FPL	45	7%	13%	30%
Population age 18 to 64 below 185% of the FPL	135	5%	10%	23%
Population age 65 and over below 185% of the FPL	63	10%	12%	22%
Total population below 200% of the FPL	523	11%	13%	28%
Population under 18 years below 200% of the FPL	222	16%	15%	38%
Population under 6 years below 200% of the FPL	26	10%	20%	42%
Population age 6 to 11 below 200% of the FPL	107	22%	13%	39%
Population age 12 to 17 below 200% of the FPL	89	15%	15%	33%
Population age 18 to 64 below 200% of the FPL	211	7%	12%	25%
Population age 65 and over below 200% of the FPL	90	14%	14%	25%

Data Source: U.S. Census Bureau, 2016-2020 American Community Survey.

ECONOMIC CHARACTERISTICS

Poverty Status

Poverty status is determined by comparing a family's income to defined income thresholds that vary by family size and composition. If a family's total income is less than the established threshold for a family of that size, then that family and every individual in it is considered in poverty. The official poverty thresholds do not vary geographically, but they are updated for inflation annually. The official poverty definition uses money income before taxes and does not include capital gains or non-cash benefits (such as public housing, Medicaid, and food stamps).

The 2022 Poverty Guidelines as established by the U.S. Department of Health and Human Services:

Number of persons in household	Poverty guideline
1	$13,590
2	$18,310
3	$23,030
4	$27,750
5	$32,470
6	$37,190
7	$41,910
8	$46,630

Poverty Status of Families

	CE-PL		County	MSA
	Estimate	Percent	Percent	Percent
Families	1,332	—	17,662	314,935
Families below federal poverty line (FPL)	40	3%	4%	8%
Families below 150% of the FPL	73	5%	7%	15%
Families below 185% of the FPL	86	6%	10%	20%
Families below 200% of the FPL	116	9%	12%	22%
Families with related children	723	54%	55%	55%
Families with related children below FPL	29	2%	2%	6%

Data Source: U.S. Census Bureau, 2016-2020 American Community Survey.

ECONOMIC CHARACTERISTICS

An **unemployed** person is someone who does not have a job, but is actively looking for a job and is available for work. The unemployment rate is calculated as the number of unemployed persons in an age group divided by the sum of the number of employed and unemployed persons in that age group.

A person who is **not in the labor force** is someone who does not have a job, and is not looking for one. This includes students, retirees, those taking care of children or other family members, and others who are neither working nor seeking work. The rate of labor force participation is calculated as the number of persons not in the labor force in an age group divided by the population in that age group.

Labor Force Status

	CE-PL		County	MSA
	Estimate	Percent	Percent	Percent
Age 16-19—Unemployed	60	26%	15%	13%
Age 20-21—Unemployed	20	12%	15%	9%
Age 22-24—Unemployed	8	9%	5%	9%
Age 25-64—Unemployed	95	5%	2%	4%
Age 65 and over—Unemployed	7	4%	2%	3%
Total unemployed, age 16 and over	190	7%	4%	5%

	CE-PL		County	MSA
	Estimate	Percent	Percent	Percent
Age 16-19—Not in the labor force	90	28%	56%	53%
Age 20-21—Not in the labor force	11	6%	21%	23%
Age 22-24—Not in the labor force	0	0%	19%	17%
Age 25-64—Not in the labor force	387	16%	24%	21%
Age 65 and over—Not in the labor force	489	75%	77%	80%
Total not in the labor force, age 16 and over	977	26%	35%	35%

Data Source: U.S. Census Bureau, 2016-2020 American Community Survey.

ECONOMIC CHARACTERISTICS

Class of Worker

	CE-PL		County	MSA
	Estimate	Percent	Percent	Percent
Private company/organization	1,840	73%	70%	74%
Nonprofit company/organization	263	10%	7%	8%
Local government	106	4%	6%	5%
State government	76	3%	5%	4%
Federal government	25	1%	1%	2%
Self-employed or unpaid family worker	221	9%	11%	8%

Weeks and Hours Usually Worked

	CE-PL		County	MSA
	Estimate	Percent	Percent	Percent
Works 48-52 weeks/year, 35 or more hours/week	1,727	65%	69%	69%
Works 48-52 weeks/year, less than 35 hours/week	378	14%	10%	11%
Works 0-47 weeks/year, 35 or more hours/week	171	6%	9%	10%
Works 0-47 weeks/year, less than 35 hours/week	370	14%	12%	11%

Data Source: U.S. Census Bureau, 2016-2020 American Community Survey. Note: Percentages may not sum to 100 due to rounding.

ECONOMIC CHARACTERISTICS

Journey to Work

	CE-PL		County	MSA
	Estimate	Percent	Percent	Percent
Drives alone in car	2,040	90%	92%	86%
Bus	0	0%	0%	2%
Bike	23	1%	0%	0%
Walk	5	0%	1%	2%
All other modes	188	8%	7%	10%

	CE-PL		County	MSA
	Estimate	Percent	Percent	Percent
Commutes less than 10 minutes	174	8%	9%	10%
Commutes 10-19 minutes	544	24%	19%	30%
Commutes 20-29 minutes	484	21%	25%	28%
Commutes 30-44 minutes	720	32%	35%	23%
Commutes 45-59 minutes	255	11%	7%	6%
Commutes 60 or more minutes	79	4%	6%	4%

	CE-PL		County	MSA
	Estimate	Percent	Percent	Percent
Works at home	222	9%	10%	7%

Data Source: U.S. Census Bureau, 2016-2020 American Community Survey. Note: Except for “Works at Home”, estimates limited to population who commute. Percentages may not sum to 100 due to rounding.

ECONOMIC CHARACTERISTICS

"Place of Work" identifies jobs located within the neighborhood and held by workers from i***nside or outside*** of the neighborhood. "Home Neighborhood of Worker" identifies jobs held by neighborhood residents, which may be located ***inside or outside*** of the neighborhood. The workplace is based on the administrative address, and may or may not be the location that a worker reports to most often.

Jobs by Place of Work (2019)

	CE-PL		County	MSA
	Estimate	Percent	Percent	Percent
Total full and part-time jobs	1,459	—	16,713	653,432
Agriculture and mining	0	0%	1%	0%
Construction	132	9%	6%	4%
Manufacturing	35	2%	6%	13%
Trade	370	25%	14%	15%
Transportation, warehousing, and utilities	2	0%	1%	9%
Finance, insurance, information, and real estate	62	4%	14%	9%
Professional services	171	12%	6%	5%
Management and administration	62	4%	5%	8%
Education	38	3%	14%	7%
Health care	195	13%	12%	13%
Entertainment, arts, and recreation	23	2%	2%	2%
Accommodations and food service	311	21%	8%	9%
Other services	35	2%	2%	3%
Public administration	23	2%	8%	3%

Jobs by Home Neighborhood of Worker (2019)

	CE-PL		County	MSA
	Estimate	Percent	Percent	Percent
Total full and part-time jobs	2,749	—	31,797	613,518
Agriculture and mining	10	0%	1%	0%
Construction	122	4%	4%	4%
Manufacturing	294	11%	11%	13%
Trade	415	15%	15%	15%
Transportation, warehousing, and utilities	152	6%	6%	8%
Finance, insurance, information, and real estate	307	11%	11%	8%
Professional services	180	7%	7%	5%
Management and administration	163	6%	7%	8%
Education	268	10%	10%	8%
Health care	390	14%	13%	13%
Entertainment, arts, and recreation	62	2%	2%	2%
Accommodations and food service	215	8%	8%	9%
Other services	79	3%	3%	3%
Public administration	92	3%	4%	3%

Data Source: U.S. Census Bureau, Longitudinal Employer-Household Dynamics Origin-Destination Employment Statistics (LODES). Note: Percentages may not sum to 100 due to rounding.

EDUCATION CHARACTERISTICS

School Enrollment

	CE-PL		County	MSA
	Estimate	Percent	Percent	Percent
Population age 3 and 4	139	—	1,576	31,544
Population age 3 and 4, enrolled in school	43	31%	58%	42%
Enrolled in Public school	37	27%	26%	20%
Population age 5 to 14	877	—	10,203	158,051
Population age 5 to 14, enrolled in school	874	100%	97%	96%
Enrolled in Public school	809	92%	86%	79%
Population age 15 to 17	272	—	3,385	48,770
Population age 15 to 17, enrolled in school	264	97%	99%	97%
Enrolled in Public school	237	87%	85%	79%
Population age 18 to 24	432	—	5,597	105,506
Population age 18 to 24, enrolled in school	321	74%	48%	43%

English Proficiency

	CE-PL		County	MSA
	Estimate	Percent	Percent	Percent
Population age 3+ speaking Spanish	131	3%	2%	4%
w/limited English proficiency	75	2%	1%	2%
Population age 3+ speaking Asian/PI language	89	2%	1%	1%
w/limited English proficiency	29	1%	0%	1%
Population age 3+ speaking Arabic	0	0%	0%	0%
w/limited English proficiency	0	0%	0%	0%
Population age 3+ speaking other language	68	1%	1%	2%
w/limited English proficiency	0	0%	0%	1%

Data Source: U.S. Census Bureau, 2016-2020 American Community Survey.

EDUCATION CHARACTERISTICS

Educational Attainment

	CE-PL		County	MSA
	Estimate	Percent	Percent	Percent
Population age **18 to 24**	432	—	5,597	105,506
Less than 9th grade education	0	0%	2%	1%
9th thru 12th grade education	68	16%	13%	11%
High school graduate/GED	126	29%	33%	36%
Some college, no degree	204	47%	41%	36%
Associate degree	10	2%	2%	4%
Bachelor's degree	16	4%	9%	11%
Graduate or professional degree	8	2%	1%	1%

	CE-PL		County	MSA
	Estimate	Percent	Percent	Percent
Population age **25 and over**	3,133	—	43,988	873,573
Less than 9th grade education	22	1%	2%	3%
9th thru 12th grade education	58	2%	4%	7%
High school graduate/GED	668	21%	20%	29%
Some college, no degree	716	23%	23%	22%
Associate degree	205	7%	9%	9%
Bachelor's degree	890	28%	25%	18%
Graduate or professional degree	574	18%	18%	12%

Data Source: U.S. Census Bureau, 2016-2020 American Community Survey, Note: Percentages may not sum to 100 due to rounding.

EDUCATION CHARACTERISTICS

Field of Degree of Bachelor's Degree Holders

	CE-PL		County	MSA
	Estimate	Percent	Percent	Percent
Total degrees	1,595	—	20,299	282,998
Science and engineering				
Computers, mathematics, and statistics	108	7%	4%	4%
Biological, agricultural, environmental sciences	40	3%	6%	5%
Physical and related sciences	31	2%	3%	3%
Psychology	176	11%	5%	5%
Social sciences	75	5%	8%	7%
Engineering	152	10%	7%	6%
Multidisciplinary studies	16	1%	0%	1%
Science and engineering related fields	171	11%	11%	11%
Business	330	21%	24%	21%
Education	169	11%	11%	12%
Arts, humanities, and other				
Literature and languages	78	5%	3%	4%
Liberal arts and history	55	3%	4%	6%
Visual and performing arts	29	2%	3%	4%
Communications	73	5%	5%	5%
Other	92	6%	6%	6%

Data Source: U.S. Census Bureau, 2016-2020 American Community Survey. Note: Percentages may not sum to 100 due to rounding.

EDUCATION CHARACTERISTICS

Oldham County Public Schools

Crestwood East-Park Lake neighborhood is highlighted in yellow. Thick dashed lines represent school catchment area boundaries.

Neighborhoods in Jefferson County
Jefferson County Public Schools students are assigned to a "resides" (home) school, and for elementary students a cluster, based on their home address. Students may attend their resides school, other schools within the cluster, or apply for traditional and magnet schools within the district. There are also alternative schools serving particular segments of the population. The maps on this page

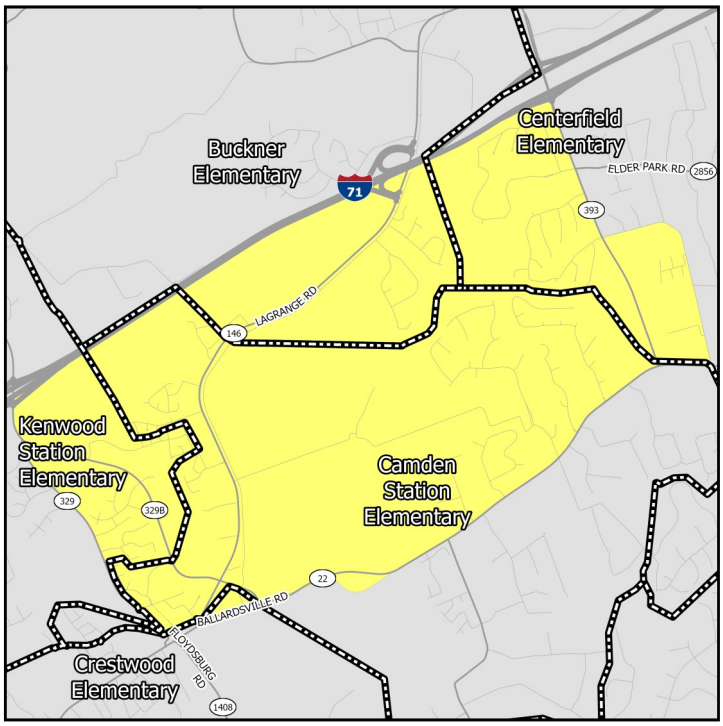

Middle Schools

show only the "resides" schools for students within a particular neighborhood. Additional information on JCPS student assignment – which has recently been revised – can be found on their website.

Neighborhoods in Indiana
Indiana schools have open enrollment policies that allow for intra-district and inter-district transfers. The maps on this page show only the schools assigned to a student within a particular neighborhood based on their home address. Additional information on open enrollment policies can be obtained from individual district offices.

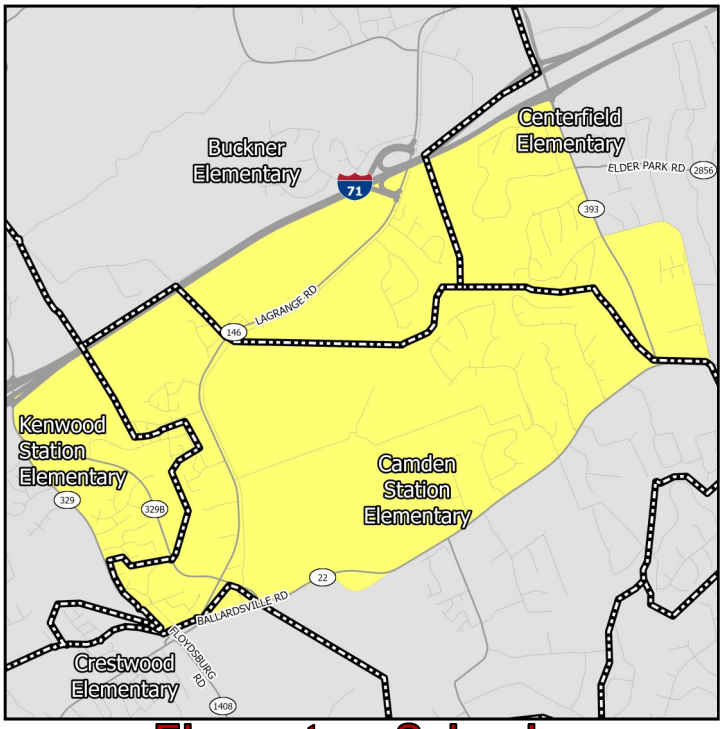

Elementary Schools

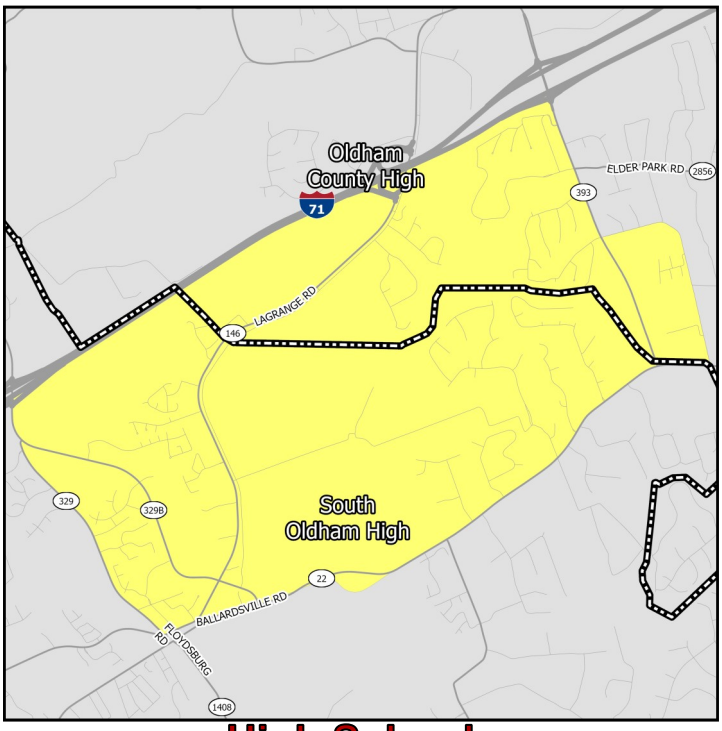

High Schools

EDUCATION CHARACTERISTICS

Oldham County Public Schools

Schools Serving Neighborhood	Level	Cluster	Enrollment	Non-White	Free Lunch Eligible	Student/ Teacher	KDE/IDOE Grade
Buckner	Elementary	—	646	10.8%	17.9%	13.5	4
Camden Station	Elementary	—	512	17.0%	21.0%	12.1	4
Centerfield	Elementary	—	555	22.2%	28.5%	12.6	3
Crestwood	Elementary	—	578	19.0%	31.4%	13.8	4
Kenwood Station	Elementary	—	673	12.6%	14.7%	14.8	4
East Oldham	Middle	—	656	12.3%	17.3%	15.9	3
Oldham County	Middle	—	819	18.6%	35.0%	16.7	3
South Oldham	Middle	—	844	17.4%	22.8%	17.7	3
Oldham County	High	—	1,716	17.1%	35.7%	19.9	3
South Oldham	High	—	1,363	15.0%	25.7%	19.4	4

Data Source: National Center for Education Statistics, Kentucky Department of Education (KDE), Indiana Department of Education (IDOE), Jefferson County Public Schools, 2020-2021 Academic Year. Note: KDE grade is the number of stars — out of 5 — that the Kentucky school or district received on the most recent (2018-2019) school accountability report. IDOE grade is the A-F grade that the Indiana school or district received on the most recent (2018-2019) school accountability report.

EDUCATION CHARACTERISTICS

Oldham County Public Schools

Schools Serving Neighborhood	Level	Reading Proficiency	Math Proficiency	KG Ready	Graduation Rate	College Transition
Buckner	Elementary	67.5%	60.6%	55.8%	—	—
Camden Station	Elementary	69.9%	63.5%	55.4%	—	—
Centerfield	Elementary	57.4%	51.5%	64.0%	—	—
Crestwood	Elementary	63.0%	58.4%	59.3%	—	—
Kenwood Station	Elementary	68.6%	67.1%	70.0%	—	—
East Oldham	Middle	74.1%	70.9%	—	—	—
Oldham County	Middle	66.0%	51.7%	—	—	—
South Oldham	Middle	73.2%	64.7%	—	—	—
Oldham County	High	59.1%	53.7%	—	96.2%	67.2%
South Oldham	High	68.0%	66.2%	—	99.4%	81.3%

Data Source: Kentucky Department of Education, Indiana Department of Education, 2018-2019 Academic Year. Note: KG=Kindergarten.

HOUSING CHARACTERISTICS

Housing Units

	CE-PL		County	MSA
	Estimate	Percent	Percent	Percent
Total housing units	1,665	—	22,225	547,307
Occupied housing units	1,579	95%	96%	91%
Owner occupied	1,378	87%	86%	67%
Renter occupied	201	13%	14%	33%
Vacant housing units	86	5%	4%	9%

	CE-PL		County	MSA
	Estimate	Percent	Percent	Percent
Single-family housing units	1,492	90%	92%	73%
Multi-family housing units	173	10%	6%	23%
2-4 unit structures	11	1%	2%	8%
5-9 unit structures	82	5%	3%	6%
10+ unit structures	80	5%	2%	10%
Other housing units	0	0%	2%	3%

Home Value/Rent

	CE-PL	County	MSA
Median reported value of owner occupied housing units	$265,200	$299,300	$177,400
Median gross rent of renter occupied housing units	$1,000	$964	$882
Median contract rent of renter occupied housing units	$770	$777	$719

Internet Access

	CE-PL		County	MSA
	Estimate	Percent	Percent	Percent
Households w/internet access of any type	1,526	97%	94%	87%
Households w/any broadband internet access	1,495	95%	92%	85%
Households w/cell phone internet access only	87	6%	6%	12%
Households w/no internet access	53	3%	6%	13%

Data Source: U.S. Census Bureau, 2016-2020 American Community Survey. Note: Percentages may not sum to 100 due to rounding. **Contract rent** is the amount indicated on the lease. **Gross rent** includes the estimated monthly cost of utilities that are paid by the tenant.

HOUSING CHARACTERISTICS

Housing Cost Burden

According to the U.S. Department of Housing and Urban Development, households that spend more than 30% of their income on housing are considered cost burdened and may have difficulty affording necessities such as food, transportation, and medical care.

	CE-PL		County	MSA
	Estimate	Percent	Percent	Percent
Renters paying 30%+ income on housing	86	49%	34%	43%
Owners paying 30%+ income on housing (mortgage)	153	16%	20%	20%
Owners paying 30%+ income on housing (no mortgage)	21	5%	6%	10%

Land Use

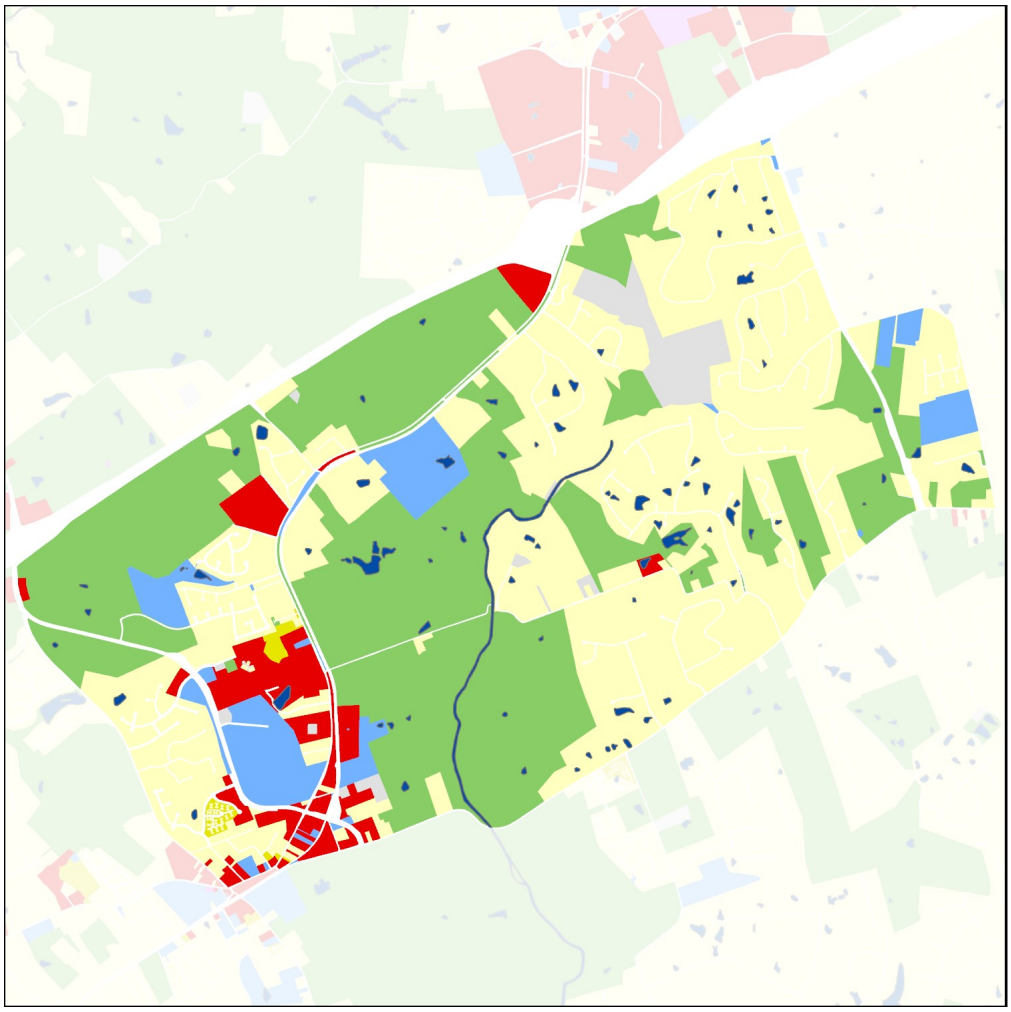

Commercial/Office
Exempt/Public
Industrial/Utility
Multi-Family Residential
Residential
Rural/Park
Unzoned/Right-of-Way
Lakes-Rivers-Streams

Land Area in
Crestwood East-Park Lake

Commercial/Office	5%
Exempt/Public	7%
Industrial/Utility	0%
Multi-Family Residential	0%
Residential	46%
Rural/Park	39%
Unzoned/Right-of-Way	3%

Source: Oldham County Planning and Development
Notes: Land areas are approximations based on current zoning and future land use forecasts. Percentages may not sum to one due to rounding.

Data Source (Housing Cost): U.S. Census Bureau, 2016-2020 American Community Survey.

HEALTH CHARACTERISTICS

Health Insurance Coverage

	CE-PL		County	MSA
	Estimate	Percent	Percent	Percent
Population under 6 years without health insurance	0	0%	2%	3%
Population under 18 years without health insurance	15	1%	3%	3%
Total population without health insurance	169	3%	3%	5%

Disability Status

	CE-PL		County	MSA
	Estimate	Percent	Percent	Percent
Population with a disability	336	7%	9%	14%

Food Access

	CE-PL	Oldham County
Population who are low income and do not live close to a grocery store	0	0
Census tracts designated a food desert	0	0

Crime (2019)

	CE-PL	County	MSA
Violent crimes	—	258	16,031
Violent crimes per 100,000 population	—	385	1,262
Property crimes	—	624	34,867
Property crimes per 100,000 population	—	932	2,744

Neighborhood crime includes only incidents reported to Louisville Metro Police Department— it does not include incidents reported to other local agencies. County and MSA crime includes incidents reported to all agencies.

Data Source: U.S. Census Bureau, 2016-2020 American Community Survey. ESRI Business Analyst. FBI, Uniform Crime Reports. Louisville Metro Police Department. Note: Population who are low income is defined as living at or below 200 percent of the federal poverty line. Within an urban area, not living close to a grocery store is defined as living further than one mile from a full service grocery store. Food deserts are defined at the census tract level, when the tract is considered low income and low access. A tract is considered low income if the tract's poverty rate is 20% or greater, or if the tract has a median family income less than or equal to 80% of the metropolitan area's median family income. A census tract is considered to have low access if a significant number (at least 500 people) and share (at least 33%) of individuals in the tract are greater than one mile from the nearest grocery store.

HEALTH CHARACTERISTICS

Fertility Measures

	CE-PL	County	MSA
Births to mothers who smoked during pregnancy	10%	7%	10%
Births to mothers without a high school degree	4%	5%	—
Births to unmarried mothers	25%	23%	47%
Low birthweight births (<2,500 grams)	8%	6%	9%
Teen birth rate per 1,000 women age 15-19	7	7.0	22.6

Mortality Measures

	CE-PL	County	MSA
Years of potential life lost (age 75) per 100,000	4,888	4,789	8,186

Health Behaviors

	CE-PL	County	MSA
Population 18+ currently smokes	17%	17%	17%
Population 18+ obese	34%	34%	34%
Population 18+ binge drinking	16%	16%	16%
Population 18+ reporting ‘fair’ or ‘poor’ health	11%	12%	17%

Health Outcomes

	CE-PL	County	MSA
Population 18+ reports having/had asthma	9%	9%	15%
Population 18+ reports having/had cancer	7%	7%	10%
Population 18+ reports having/had CHD	5%	6%	8%
Population 18+ reports having/had COPD	6%	7%	10%
Population 18+ reports having/had depression	23%	22%	23%
Population 18+ reports having/had diabetes	9%	10%	11%
Population 18+ reports having/had stroke	3%	3%	5%

Data Source: Vital Stats: Kentucky Cabinet for Health and Family Services Department of Public Health, Indiana Department of Health, 2015-2019. Health Behaviors and Health Outcomes: Centers for Disease Control, Behavioral Risk Factor Surveillance System, 2019. Note: CHD=coronary heart disease, COPD=chronic obstructive pulmonary disease.